

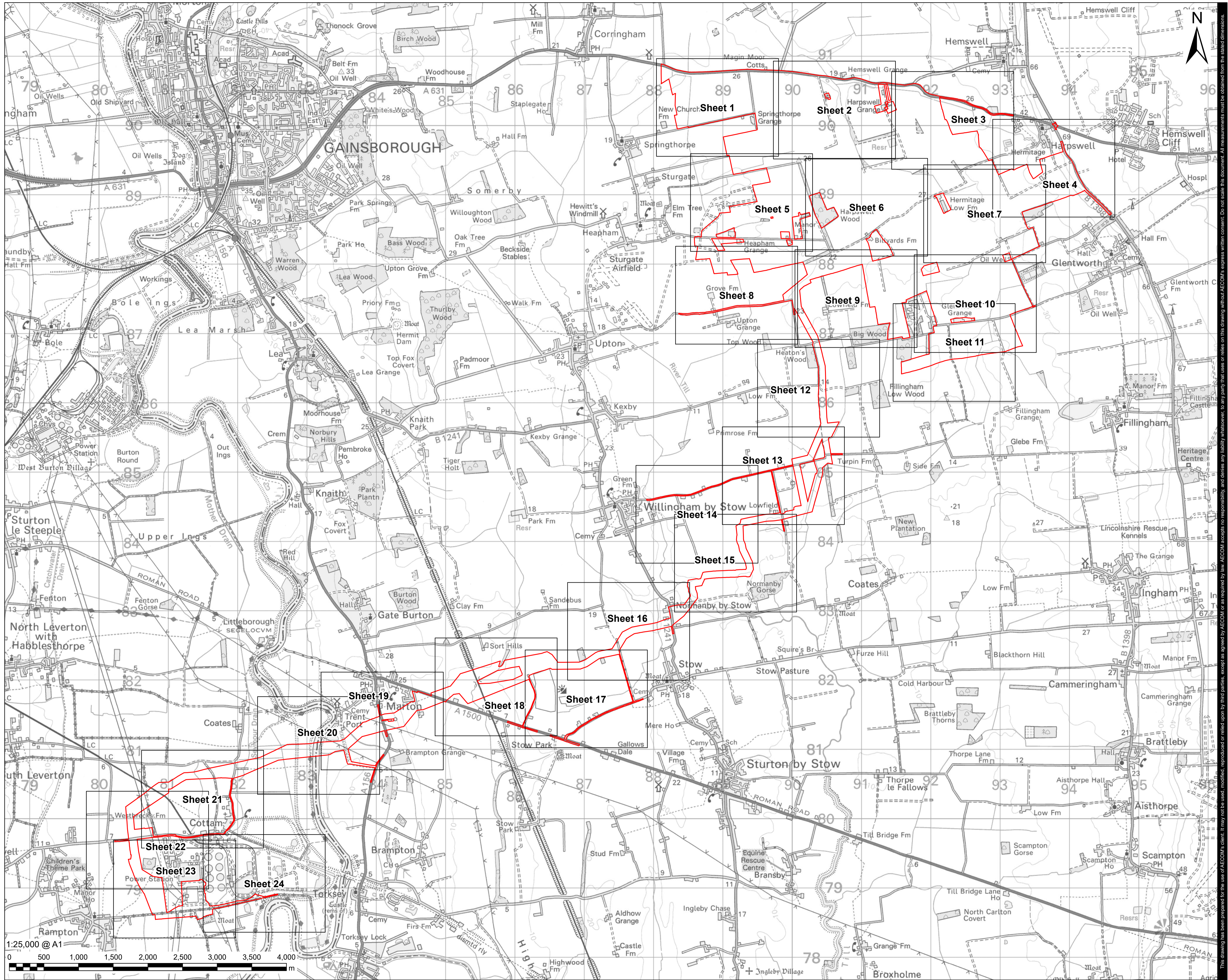
**Tillbridge Solar Project
EN010142**

**Volume 2
Hedgerow Removal Plan**

Document Reference: EN010142/APP/2.9

**Regulation 5(2)(o)
Infrastructure Planning (Applications: Prescribed Forms and
Procedure) Regulations 2009**

**April 2024
Revision Number: 00**

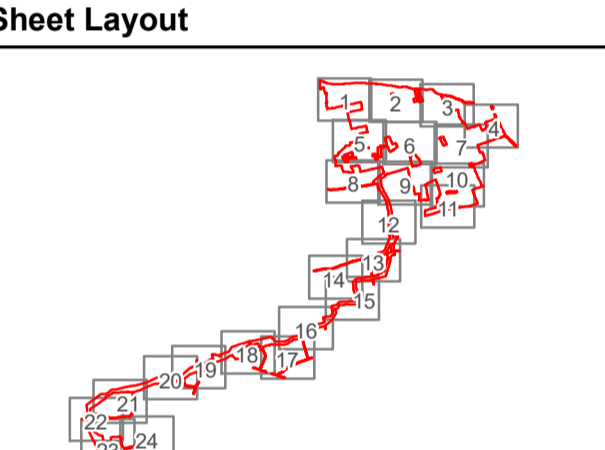


Project
Tillbridge Solar Project

Client
Tillbridge Solar Limited

Consultant
Aldgate Tower
2, Leman Street
London, E1 8FA
United Kingdom
T +44-0207-645-2000

- Legend**
- Order limits
 - Hedgerow
 - Hedgerow Removal
 - Ecological Important Hedgerow
 - Historic Important Hedgerow
 - Probable Historic Important Hedgerow
 - Both Ecological and Historic Important Hedgerow



Notes
This drawing should be read in conjunction with Schedule 12 of the draft Development Consent Order [EN010142/APP/3.2] which lists the hedgerow removals.

Hedgerows removed will be reinstated in accordance with the Framework Landscape and Ecology Management Plan [EN010142/APP/7.18]

Indicative location of that part of the hedgerow to be removed. Note that the precise location will be identified as part of detailed design approval and will be up to the maximum amount set out in Schedule 12 of the draft DCO [EN010142/APP/3.1].

© Crown copyright and database rights 2024. Ordnance Survey 0100031673.

Issue/Revision

Rev.	Date	Description
P00	26.03.2024	FIRST ISSUE

Issue Purpose
DCO SUBMISSION

Project Number
60677969

SHEET TITLE
HEDGEROW REMOVAL PLAN INDEX SHEET

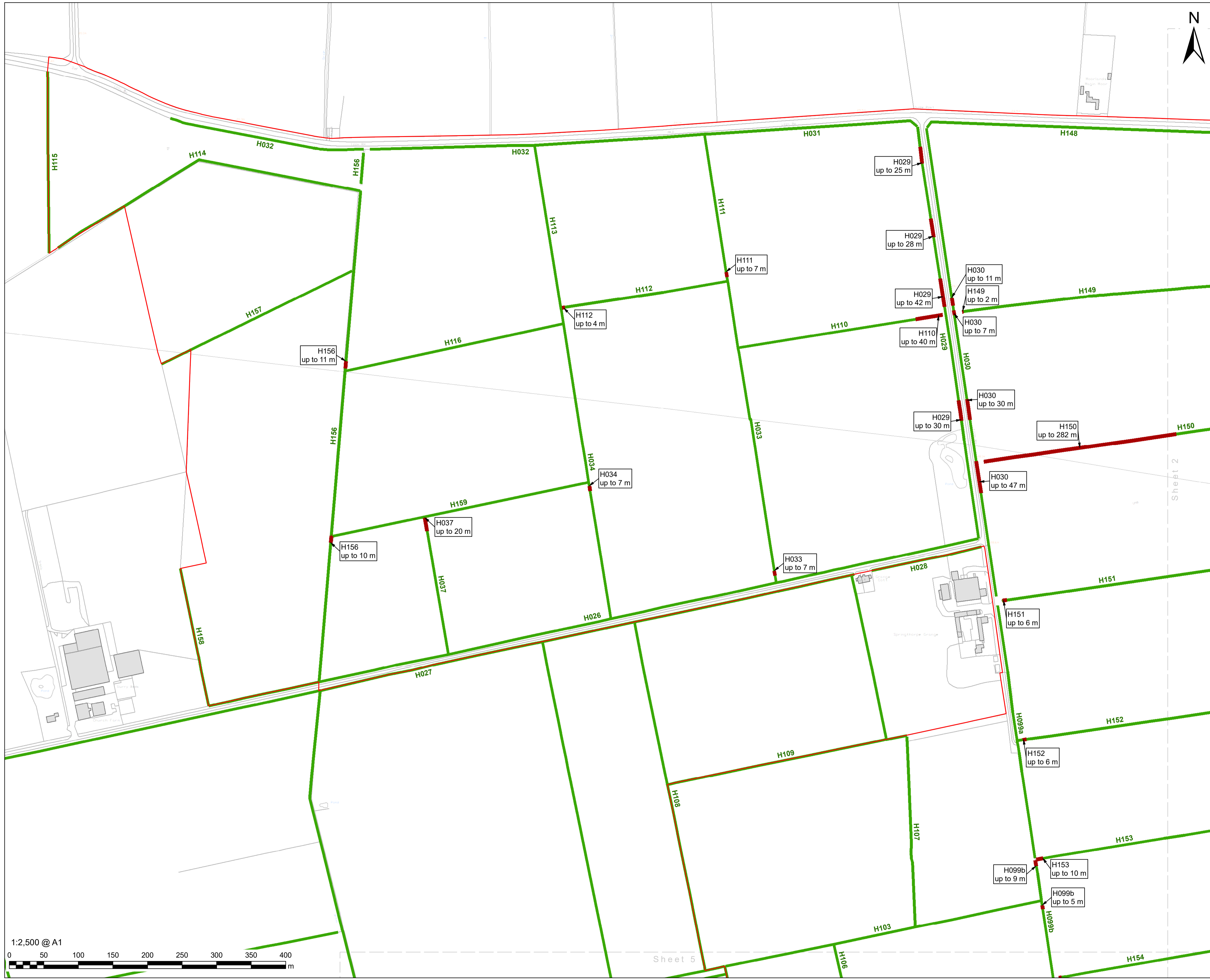
Reference Number
EN010142/APP/2.9

Legislation Reference
APFP 2009 Regulation 5(2)(o)

Sheet Number
Index Sheet

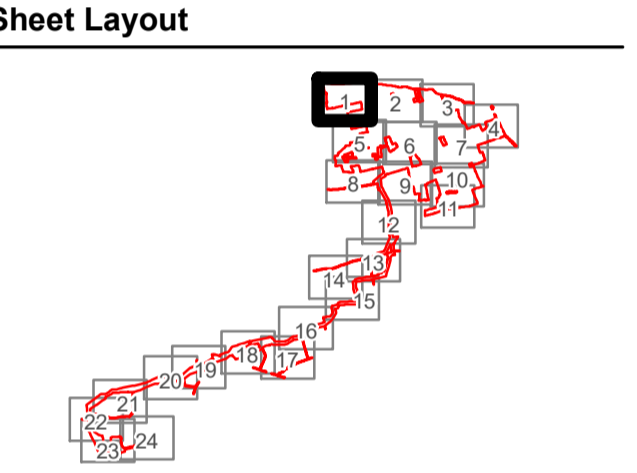
Scale: 1:25,000 @ A1 Rev: P00

This drawing has been prepared for the use of AECOM's client. It may not be used, modified, reproduced or relied upon by third parties, except as agreed by AECOM or as required by law. AECOM accepts no responsibility, and denies any liability whatsoever, to any party that uses or relies on this drawing without AECOM's express written consent. Do not scale this document. All measurements must be obtained from the stated dimensions.



Legend

	Order limits
	Hedgerow
	Hedgerow Removal
	Ecological Important Hedgerow
	Historic Important Hedgerow
	Probable Historic Important Hedgerow
	Hedgerow
	Both Ecological and Historic Important Hedgerow



Notes
This drawing should be read in conjunction with Schedule 12 of the draft Development Consent Order [EN010142/APP/3.2] which lists the hedgerow removals.

Hedgerows removed will be reinstated in accordance with the Framework Landscape and Ecology Management Plan [EN010142/APP/7.18]

Indicative location of that part of the hedgerow to be removed. Note that the precise location will be identified as part of detailed design approval and will be up to the maximum amount set out in Schedule 12 of the draft DCO [EN010142/APP/3.1].

© Crown copyright and database rights 2024. Ordnance Survey 0100031673.

Issue/Revision

Rev.	Date	Description
P00	26.03.2024	FIRST ISSUE

Issue Purpose
DCO SUBMISSION

Project Number
60677969

SHEET TITLE
HEDGEROW REMOVAL PLAN

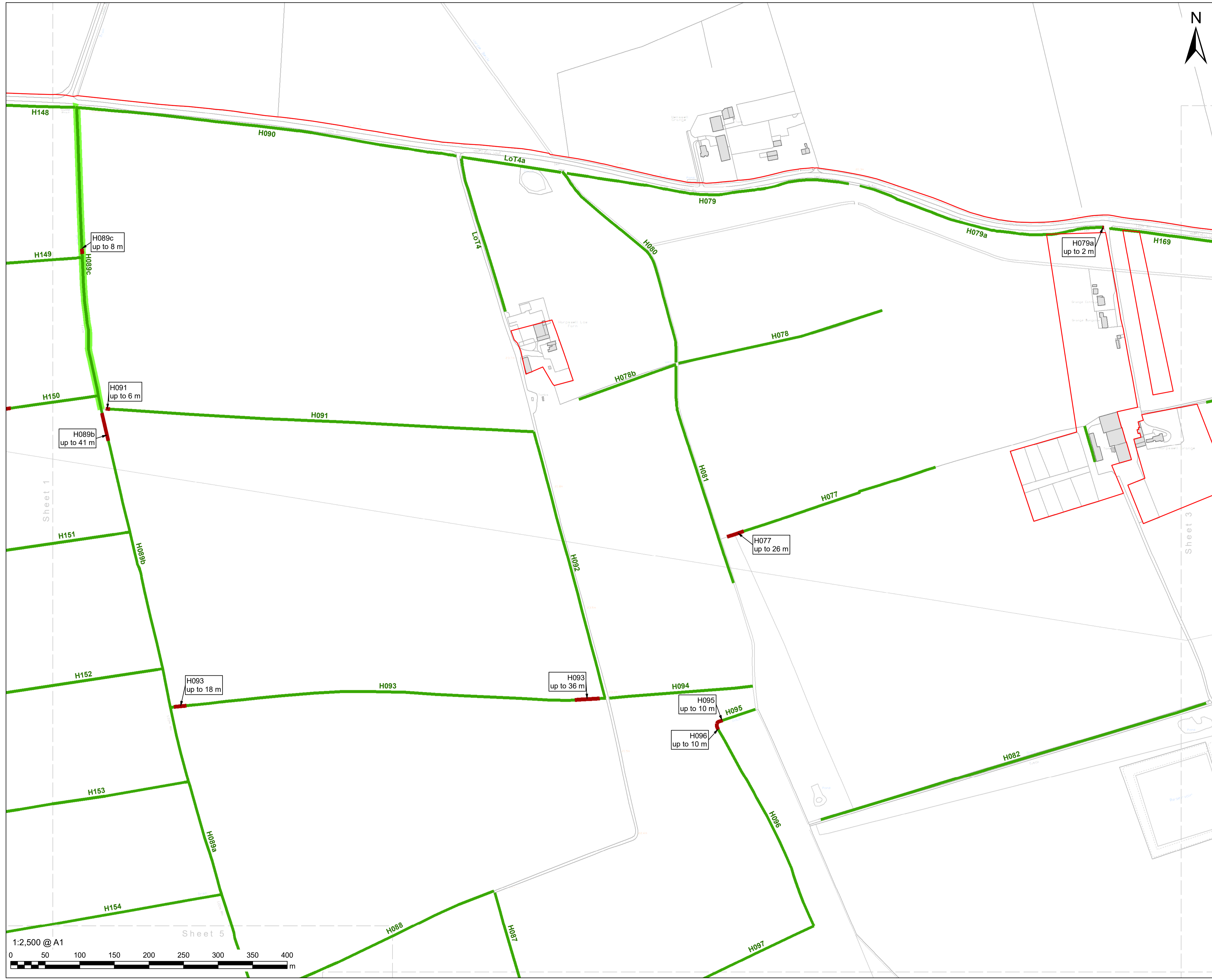
Reference Number
EN010142/APP/2.9

Legislation Reference
APFP 2009 Regulation 5(2)(o)

Sheet Number
Sheet 1 of 24

Scale: 1:2,500 @ A1 **Rev:** P00

This drawing has been prepared for the use of AECOM's client. It may not be used, modified, reproduced or relied upon by third parties, except as agreed by AECOM or as required by law. AECOM accepts no responsibility, and denies any liability whatsoever, to any party that uses or relies on this drawing without AECOM's express written consent. Do not seal this document. All measurements must be obtained from the stated dimensions.

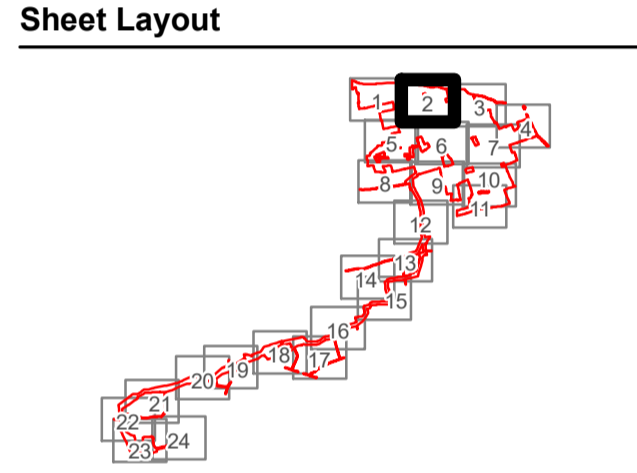


Project
Tillbridge Solar Project

Client
Tillbridge Solar Limited

Consultant
Aldgate Tower
2, Leman Street
London, E1 8FA
United Kingdom
T +44-0207-645-2000

- Legend**
- Order limits
 - Hedgerow
 - Hedgerow Removal
 - Ecological Important Hedgerow
 - Historic Important Hedgerow
 - Probable Historic Important Hedgerow
 - Both Ecological and Historic Important Hedgerow



Notes
This drawing should be read in conjunction with Schedule 12 of the **draft Development Consent Order [EN010142/APP/3.2]** which lists the hedgerow removals.

Hedgerows removed will be reinstated in accordance with the **Framework Landscape and Ecology Management Plan [EN010142/APP/7.18]**

Indicative location of that part of the hedgerow to be removed. Note that the precise location will be identified as part of detailed design approval and will be up to the maximum amount set out in Schedule 12 of the **draft DCO [EN010142/APP/3.1]**.

© Crown copyright and database rights 2024. Ordnance Survey 0100031673.

Issue/Revision

Rev.	Date	Description
P00	26.03.2024	FIRST ISSUE

Issue Purpose
DCO SUBMISSION

Project Number
60677969

SHEET TITLE
HEDGEROW REMOVAL PLAN

Reference Number
EN010142/APP/2.9

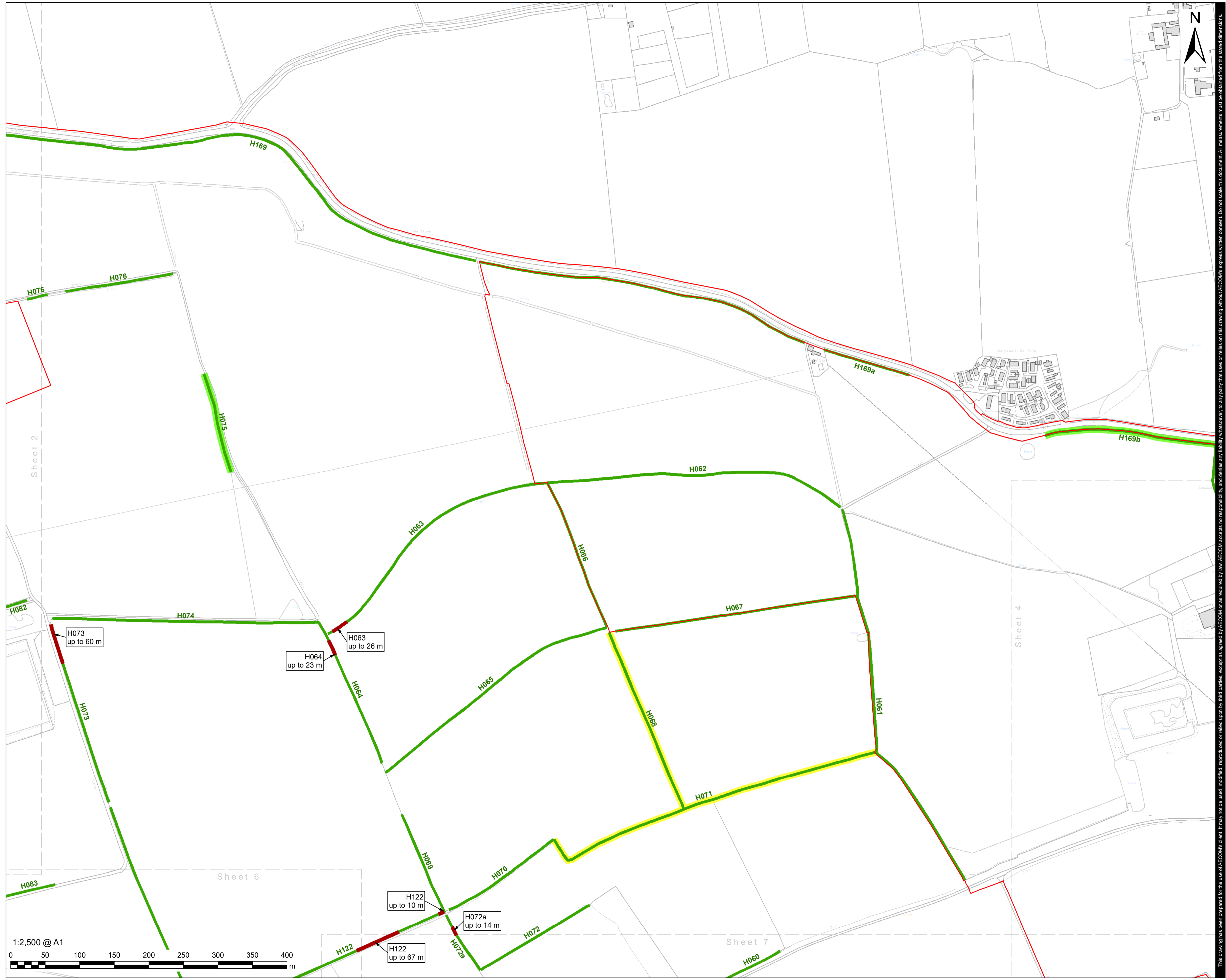
Legislation Reference
APFP 2009 Regulation 5(2)(o)

Sheet Number
Sheet 2 of 24

Scale: 1:2,500 @ A1 **Rev:** P00



This drawing has been prepared for the use of AECOM's client. It may not be used, modified, reproduced or relied upon by third parties, except as agreed by AECOM or as required by law. AECOM accepts no responsibility, and denies any liability whatsoever, to any party that uses or relies on this drawing without AECOM's express written consent. Do not seal this document. All measurements must be obtained from the stated dimensions.

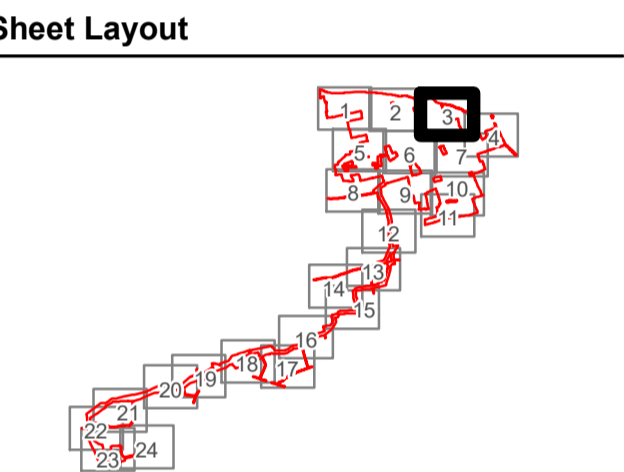


Project
Tillbridge Solar Project

Client
Tillbridge Solar Limited

Consultant
Aldgate Tower
2, Leman Street
London, E1 8FA
United Kingdom
T +44-0207-645-2000

- Legend**
- Order limits
 - Hedgerow
 - Hedgerow Removal
 - Ecological Important Hedgerow
 - Historic Important Hedgerow
 - Probable Historic Important Hedgerow
 - Both Ecological and Historic Important Hedgerow



Notes
This drawing should be read in conjunction with Schedule 12 of the **draft Development Consent Order [EN010142/APP/3.2]** which lists the hedgerow removals.

Hedgerows removed will be reinstated in accordance with the **Framework Landscape and Ecology Management Plan [EN010142/APP/7.18]**

Indicative location of that part of the hedgerow to be removed. Note that the precise location will be identified as part of detailed design approval and will be up to the maximum amount set out in Schedule 12 of the **draft DCO [EN010142/APP/3.1]**.

© Crown copyright and database rights 2024. Ordnance Survey 0100031673.

Issue/Revision

Rev.	Date	Description
P00	26.03.2024	FIRST ISSUE

Issue Purpose
DCO SUBMISSION

Project Number
60677969

SHEET TITLE
HEDGEROW REMOVAL PLAN

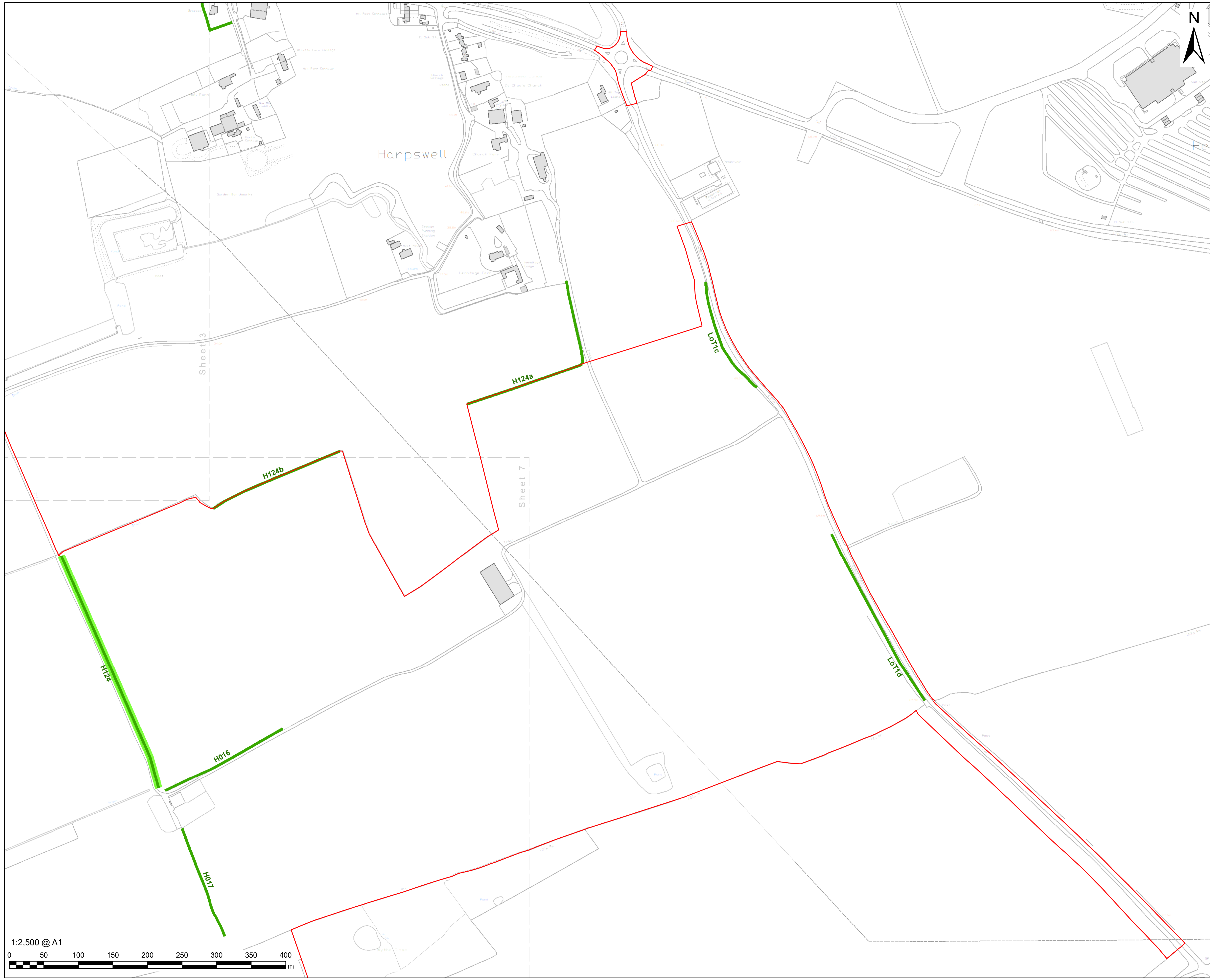
Reference Number
EN010142/APP/2.9

Legislation Reference
APFP 2009 Regulation 5(2)(o)

Sheet Number
Sheet 3 of 24

Scale: 1:2,500 @ A1 **Rev:** P00

This drawing has been prepared for the use of AECOM's client. It may not be used, modified, reproduced or relied upon by third parties, except as agreed by AECOM or as required by law. AECOM's express consent is required for any other use. AECOM's responsibility and liability is limited to the stated dimensions.

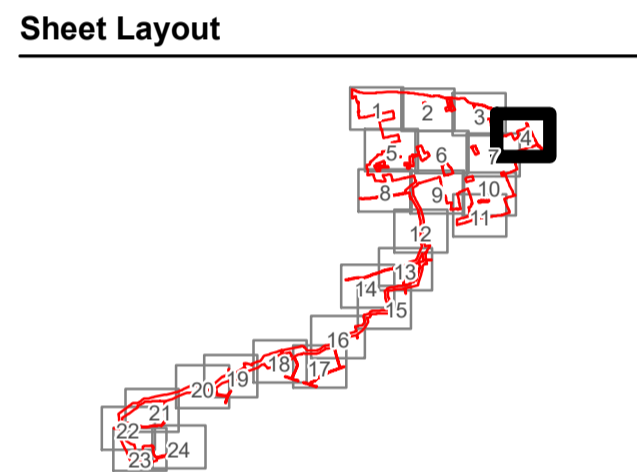


Project
Tillbridge Solar Project

Client
Tillbridge Solar Limited

Consultant
Aldgate Tower
2, Leman Street
London, E1 8FA
United Kingdom
T +44-0207-645-2000

- Legend**
- Order limits
 - Hedgerow
 - Hedgerow Removal
 - Ecological Important Hedgerow
 - Historic Important Hedgerow
 - Probable Historic Important Hedgerow
 - Both Ecological and Historic Important Hedgerow



Notes
This drawing should be read in conjunction with Schedule 12 of the **draft Development Consent Order [EN010142/APP/3.2]** which lists the hedgerow removals.

Hedgerows removed will be reinstated in accordance with the **Framework Landscape and Ecology Management Plan [EN010142/APP/7.18]**

Indicative location of that part of the hedgerow to be removed. Note that the precise location will be identified as part of detailed design approval and will be up to the maximum amount set out in Schedule 12 of the **draft DCO [EN010142/APP/3.1]**.

© Crown copyright and database rights 2024. Ordnance Survey 0100031673.

Issue/Revision

Rev.	Date	Description
P00	26.03.2024	FIRST ISSUE

Issue Purpose
DCO SUBMISSION

Project Number
60677969

SHEET TITLE
HEDGEROW REMOVAL PLAN

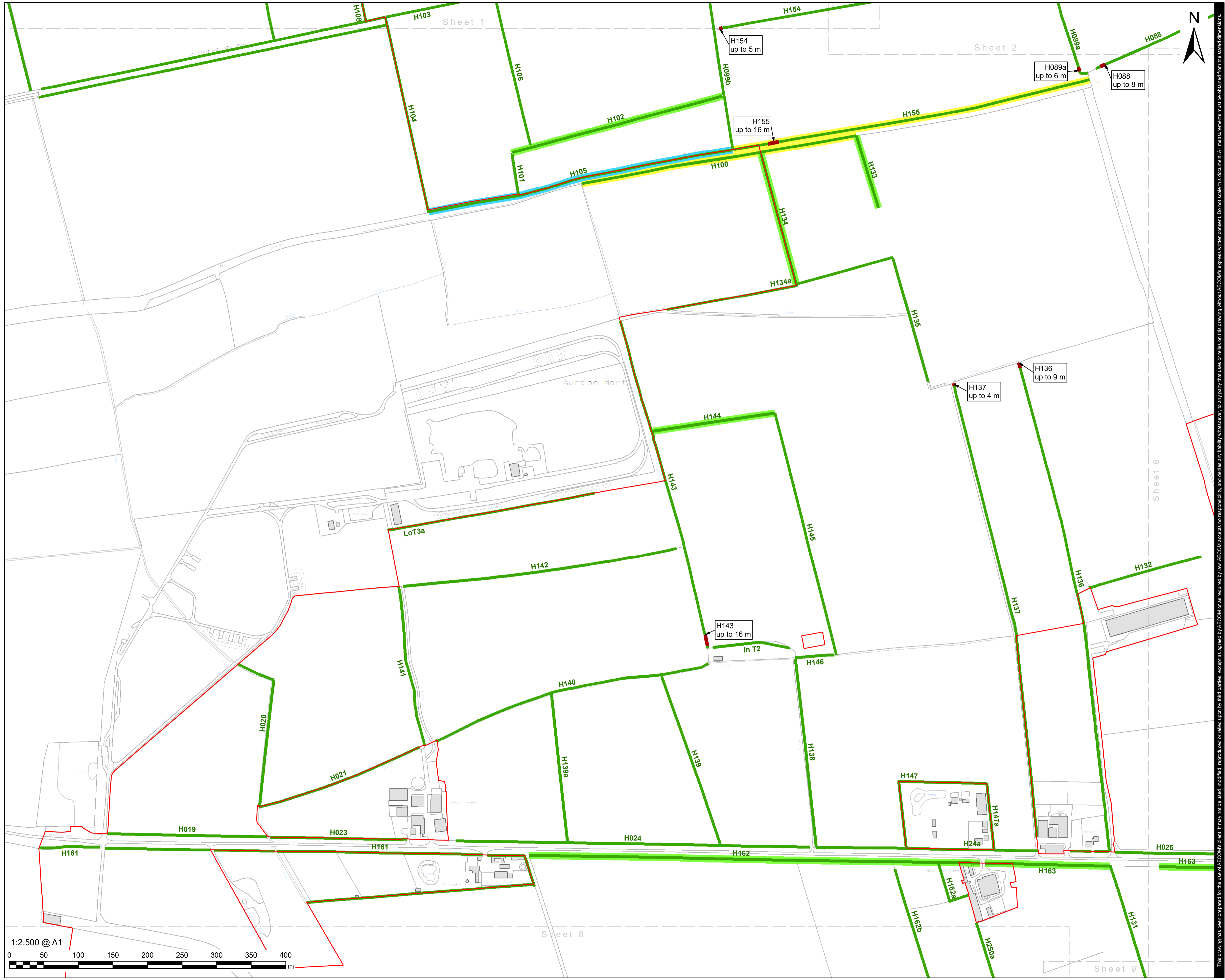
Reference Number
EN010142/APP/2.9

Legislation Reference
APFP 2009 Regulation 5(2)(o)

Sheet Number
Sheet 4 of 24

Scale: 1:2,500 @ A1 **Rev:** P00

This drawing has been prepared for the use of AECOM's client. It may not be used, modified, reproduced or relied upon by third parties, except as agreed by AECOM or as required by law. AECOM accepts no responsibility, and denies any liability whatsoever, to any party that uses or relies on this drawing without AECOM's express written consent. Do not seal this document. All measurements must be obtained from the stated dimensions.

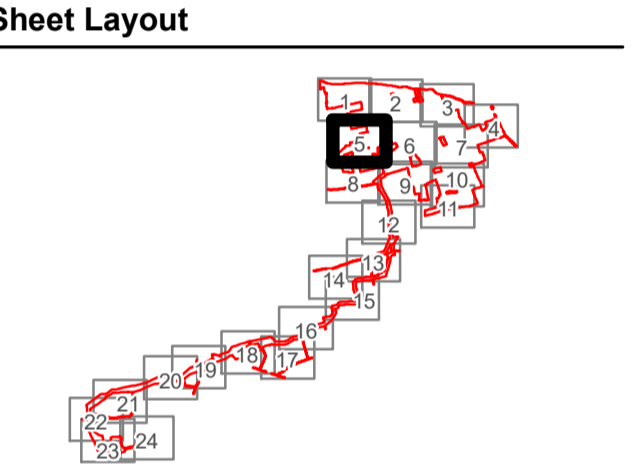


Project
Tillbridge Solar Project

Client
Tillbridge Solar Limited

Consultant
Aldgate Tower
2, Leman Street
London, E1 8FA
United Kingdom
T +44-0207-645-2000

- Legend**
- Order limits
 - Hedgerow
 - Hedgerow Removal
 - Ecological Important Hedgerow
 - Historic Important Hedgerow
 - Probable Historic Important Hedgerow
 - Both Ecological and Historic Important Hedgerow



Notes
This drawing should be read in conjunction with Schedule 12 of the **draft Development Consent Order [EN010142/APP/3.2]** which lists the hedgerow removals.

Hedgerows removed will be reinstated in accordance with the **Framework Landscape and Ecology Management Plan [EN010142/APP/7.18]**

Indicative location of that part of the hedgerow to be removed. Note that the precise location will be identified as part of detailed design approval and will be up to the maximum amount set out in Schedule 12 of the **draft DCO [EN010142/APP/3.1]**.

© Crown copyright and database rights 2024. Ordnance Survey 0100031673.

Issue/Revision

Rev.	Date	Description
P00	26.03.2024	FIRST ISSUE

Issue Purpose
DCO SUBMISSION

Project Number
60677969

SHEET TITLE
HEDGEROW REMOVAL PLAN

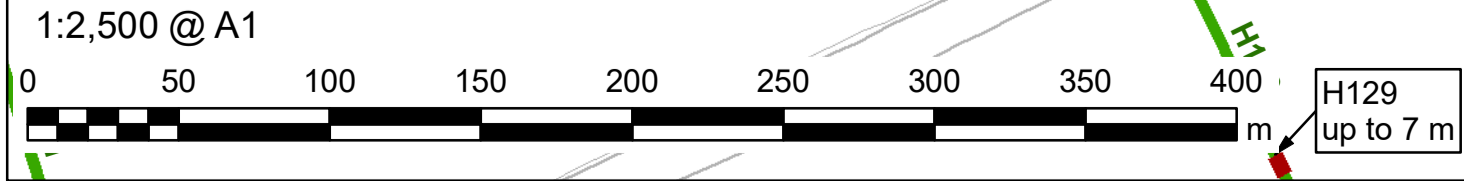
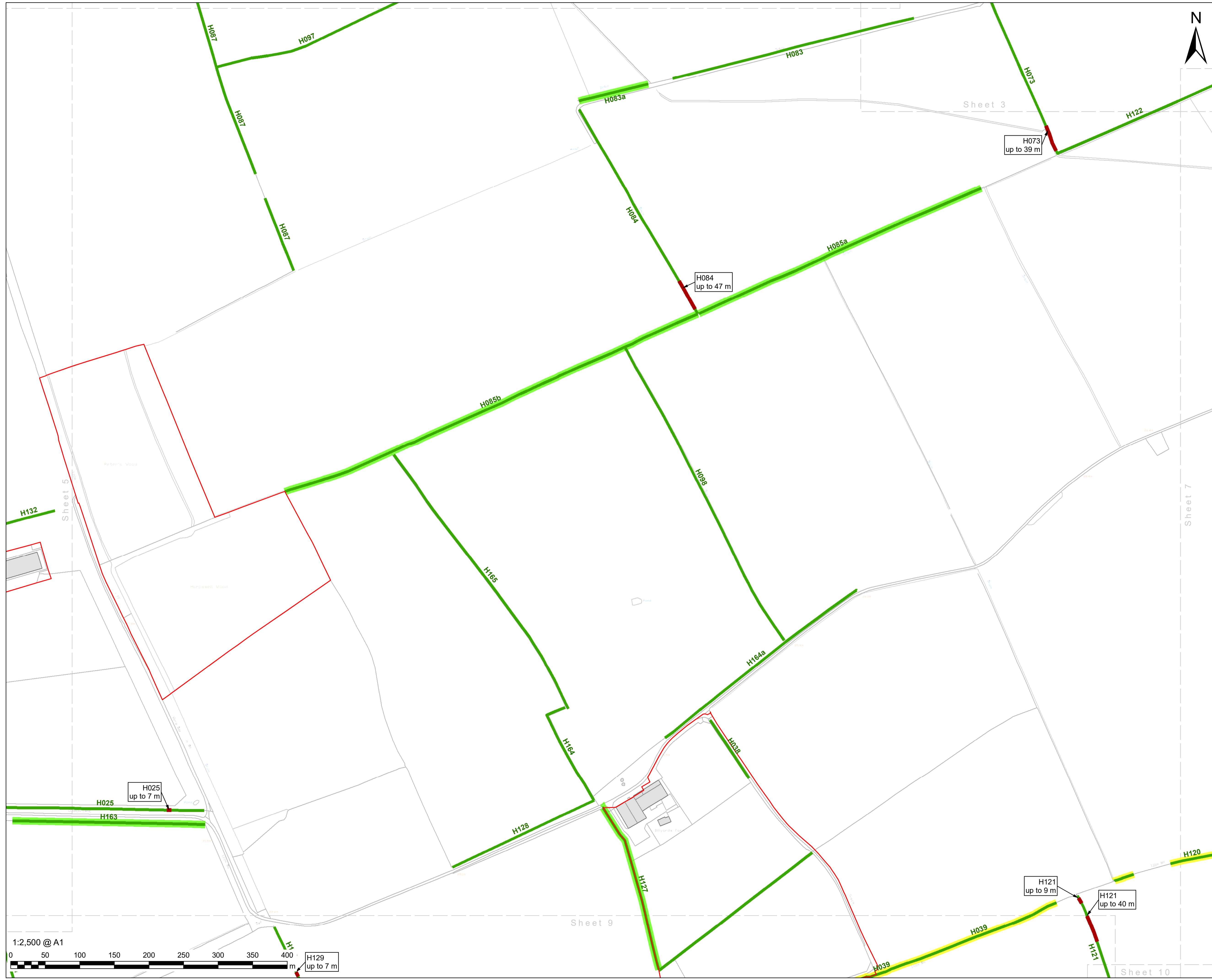
Reference Number
EN010142/APP/2.9

Legislation Reference
APFP 2009 Regulation 5(2)(o)

Sheet Number
Sheet 5 of 24

Scale: 1:2,500 @ A1 **Rev:** P00



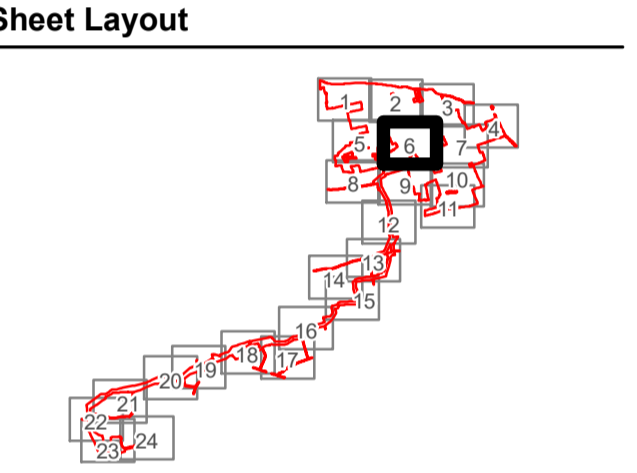


Project
 Tillbridge Solar Project

Client
 Tillbridge Solar Limited

Consultant
 Aldgate Tower
 2, Leman Street
 London, E1 8FA
 United Kingdom
 T +44-0207-645-2000

- Legend**
- Order limits
 - Hedgerow
 - Hedgerow Removal
 - Ecological Important Hedgerow
 - Historic Important Hedgerow
 - Probable Historic Important Hedgerow
 - Both Ecological and Historic Important Hedgerow



Notes
 This drawing should be read in conjunction with Schedule 12 of the draft Development Consent Order [EN010142/APP/3.2] which lists the hedgerow removals.

Hedgerows removed will be reinstated in accordance with the Framework Landscape and Ecology Management Plan [EN010142/APP/7.18]

Indicative location of that part of the hedgerow to be removed. Note that the precise location will be identified as part of detailed design approval and will be up to the maximum amount set out in Schedule 12 of the draft DCO [EN010142/APP/3.1].

© Crown copyright and database rights 2024. Ordnance Survey 0100031673.

Issue/Revision

Rev.	Date	Description
P00	26.03.2024	FIRST ISSUE

Issue Purpose
 DCO SUBMISSION

Project Number
 60677969

SHEET TITLE
 HEDGEROW REMOVAL PLAN

Reference Number
 EN010142/APP/2.9

Legislation Reference
 APFP 2009 Regulation 5(2)(o)

Sheet Number
 Sheet 6 of 24

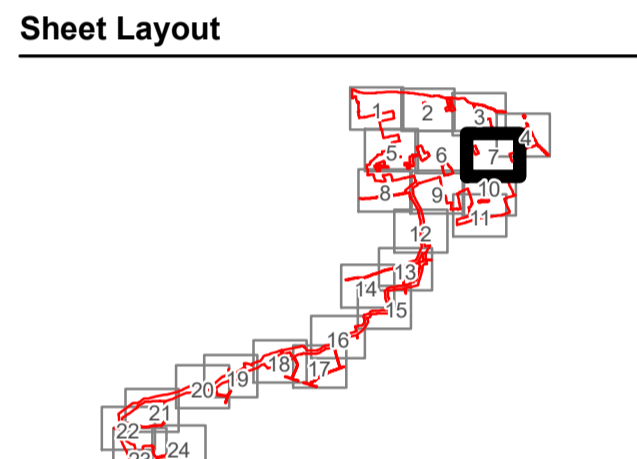
Scale: 1:2,500 @ A1 **Rev:** P00

This drawing has been prepared for the use of AECOM's client. It may not be used, modified, reproduced or relied upon by third parties, except as agreed by AECOM or as required by law. AECOM accepts no responsibility, and denies any liability whatsoever, to any party that uses or relies on this drawing without AECOM's express written consent. Do not seal this document. All measurements must be obtained from the stated dimensions.



Legend

	Order limits
	Hedgerow
	Hedgerow Removal
	Ecological Important Hedgerow
	Historic Important Hedgerow
	Probable Historic Important Hedgerow
	Both Ecological and Historic Important Hedgerow



Notes
This drawing should be read in conjunction with Schedule 12 of the **draft Development Consent Order [EN010142/APP/3.2]** which lists the hedgerow removals.

Hedgerows removed will be reinstated in accordance with the **Framework Landscape and Ecology Management Plan [EN010142/APP/7.18]**

Indicative location of that part of the hedgerow to be removed. Note that the precise location will be identified as part of detailed design approval and will be up to the maximum amount set out in Schedule 12 of the **draft DCO [EN010142/APP/3.1]**.

© Crown copyright and database rights 2024. Ordnance Survey 0100031673.

Issue/Revision

Rev.	Date	Description
P00	26.03.2024	FIRST ISSUE

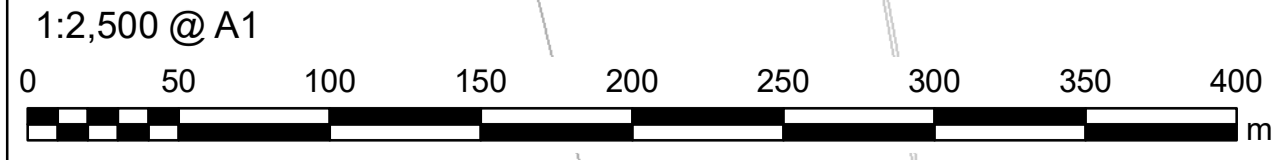
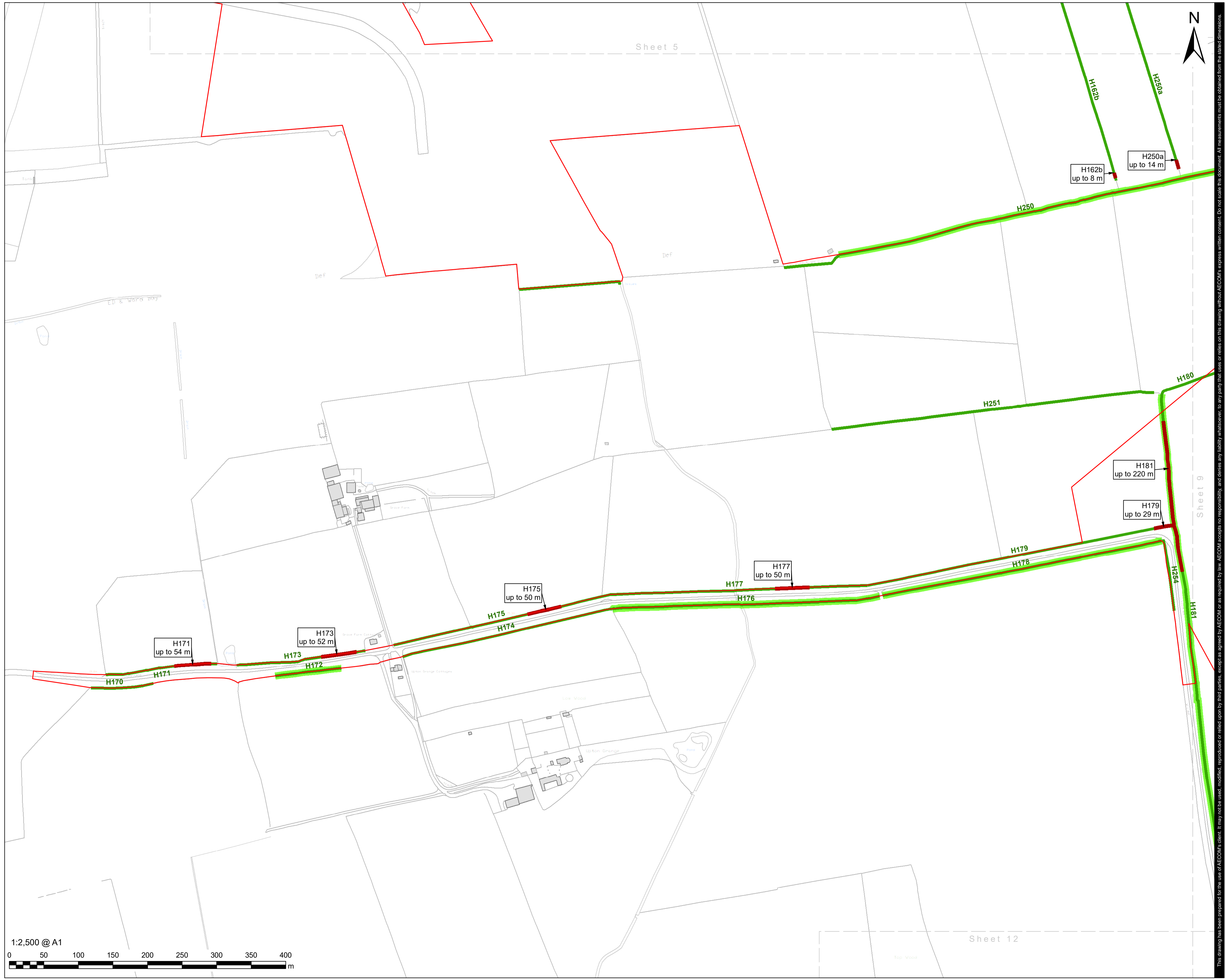
Issue Purpose
DCO SUBMISSION
Project Number
60677969
SHEET TITLE
HEDGEROW REMOVAL PLAN

Reference Number
EN010142/APP/2.9

Legislation Reference
APFP 2009 Regulation 5(2)(o)

Sheet Number
Sheet 7 of 24

Scale: 1:2,500 @ A1 **Rev:** P00

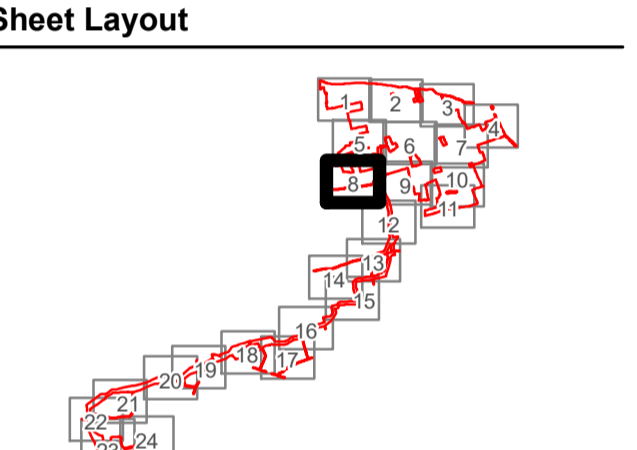


Project
Tillbridge Solar Project

Client
Tillbridge Solar Limited

Consultant
Aldgate Tower
2, Leman Street
London, E1 8FA
United Kingdom
T +44-0207-645-2000

- Legend**
- Order limits
 - Hedgerow
 - Hedgerow Removal
 - Ecological Important Hedgerow
 - Historic Important Hedgerow
 - Probable Historic Important Hedgerow
 - Both Ecological and Historic Important Hedgerow



Notes
This drawing should be read in conjunction with Schedule 12 of the **draft Development Consent Order [EN010142/APP/3.2]** which lists the hedgerow removals.

Hedgerows removed will be reinstated in accordance with the **Framework Landscape and Ecology Management Plan [EN010142/APP/7.18]**

Indicative location of that part of the hedgerow to be removed. Note that the precise location will be identified as part of detailed design approval and will be up to the maximum amount set out in Schedule 12 of the **draft DCO [EN010142/APP/3.1]**.

© Crown copyright and database rights 2024. Ordnance Survey 0100031673.

Issue/Revision

Rev.	Date	Description
P00	26.03.2024	FIRST ISSUE

Issue Purpose
DCO SUBMISSION

Project Number
60677969

SHEET TITLE
HEDGEROW REMOVAL PLAN

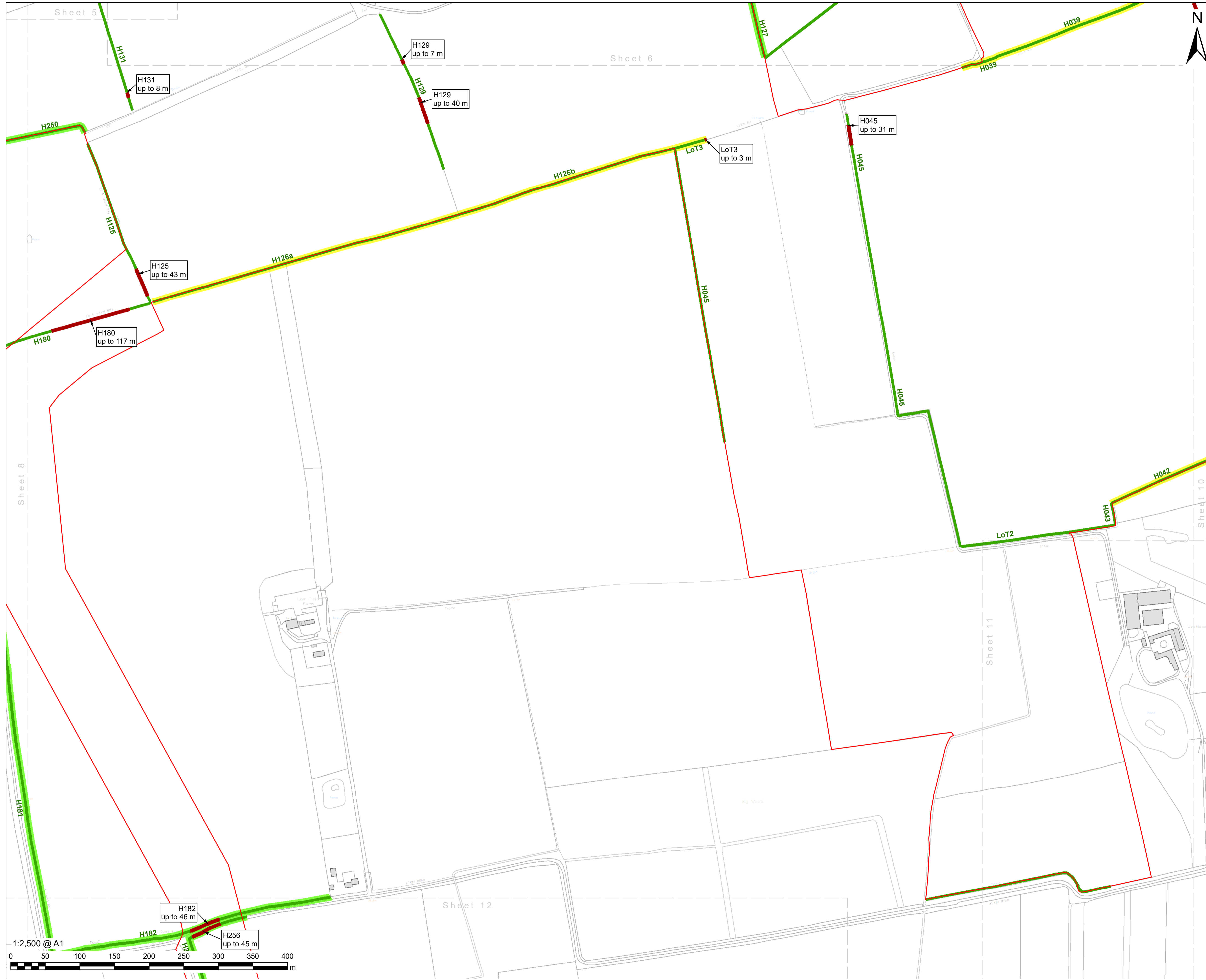
Reference Number
EN010142/APP/2.9

Legislation Reference
APFP 2009 Regulation 5(2)(o)

Sheet Number
Sheet 8 of 24

Scale: 1:2,500 @ A1 **Rev:** P00

This drawing has been prepared for the use of AECOM's client. It may not be used, modified, reproduced or relied upon by third parties, except as agreed by AECOM or as required by law. AECOM accepts no responsibility, and denies any liability whatsoever, to any party that uses or relies on this drawing without AECOM's express written consent. Do not seal this document. All measurements must be obtained from the stated dimensions.



This drawing has been prepared for the use of AECOM's client. It may not be used, modified, reproduced or relied upon by third parties, except as agreed by AECOM or as required by law. AECOM accepts no responsibility, and denies any liability whatsoever, to any party that uses or relies on this drawing without AECOM's express written consent. Do not seal this document. All measurements must be obtained from the stated dimensions.

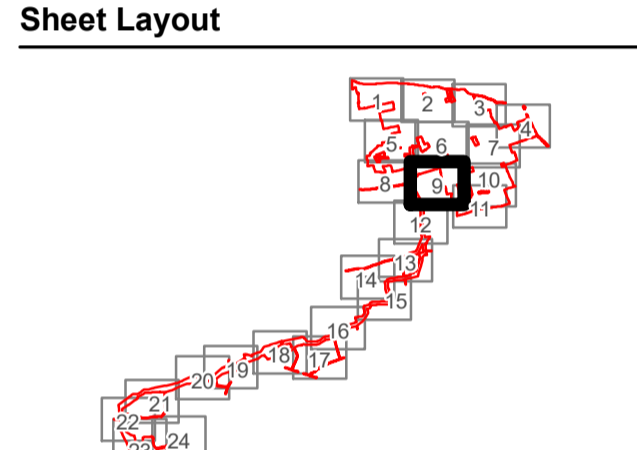


Project
Tillbridge Solar Project

Client
Tillbridge Solar Limited

Consultant
Aldgate Tower
2, Leman Street
London, E1 8FA
United Kingdom
T +44-0207-645-2000

- Legend**
- Order limits
 - Hedgerow
 - Hedgerow Removal
 - Ecological Important Hedgerow
 - Historic Important Hedgerow
 - Probable Historic Important Hedgerow
 - Both Ecological and Historic Important Hedgerow



Notes
This drawing should be read in conjunction with Schedule 12 of the **draft Development Consent Order [EN010142/APP/3.2]** which lists the hedgerow removals.

Hedgerows removed will be reinstated in accordance with the **Framework Landscape and Ecology Management Plan [EN010142/APP/7.18]**

Indicative location of that part of the hedgerow to be removed. Note that the precise location will be identified as part of detailed design approval and will be up to the maximum amount set out in Schedule 12 of the **draft DCO [EN010142/APP/3.1]**.

© Crown copyright and database rights 2024. Ordnance Survey 0100031673.

Issue/Revision

Rev.	Date	Description
P00	26.03.2024	FIRST ISSUE

Issue Purpose
DCO SUBMISSION

Project Number
60677969

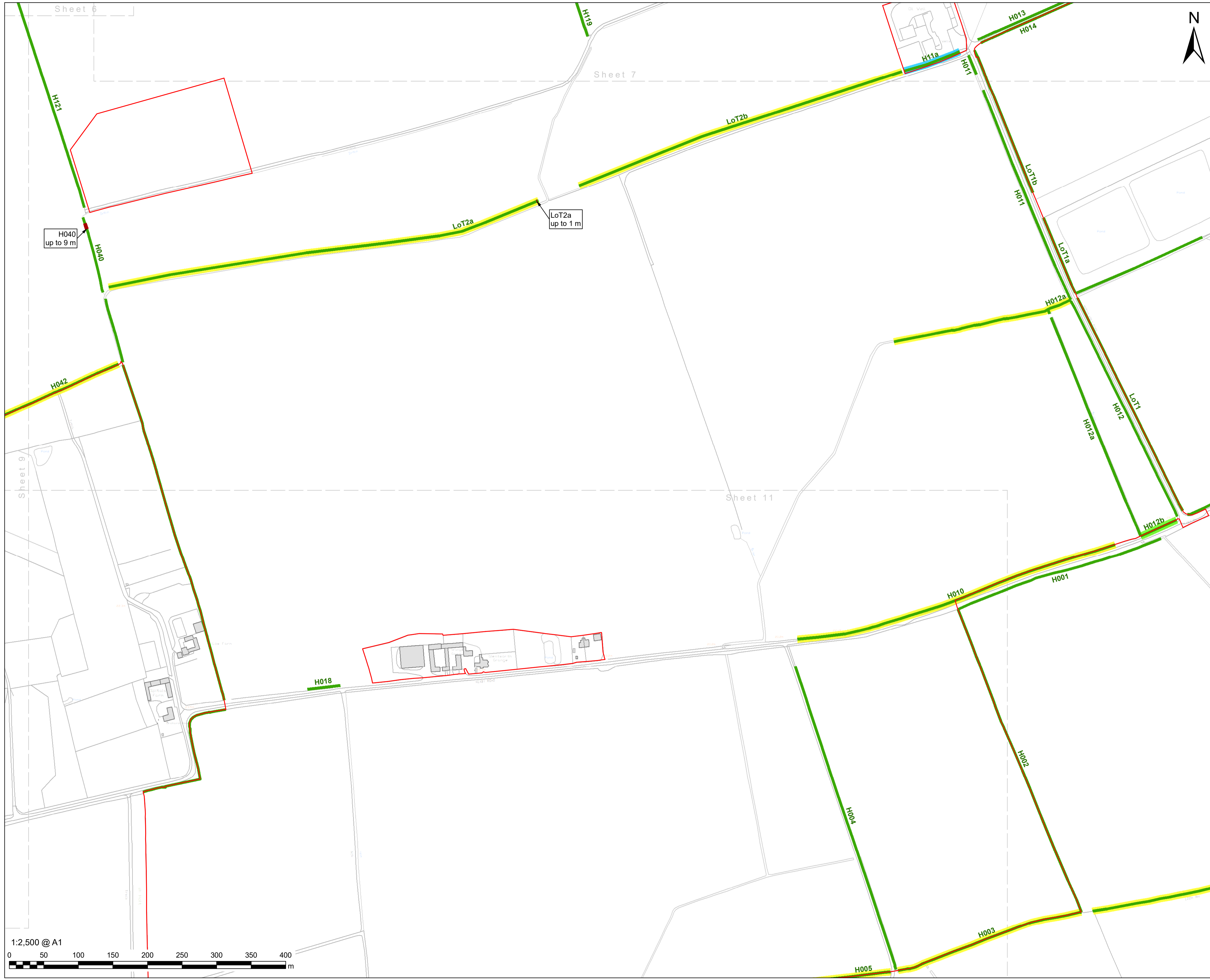
SHEET TITLE
HEDGEROW REMOVAL PLAN

Reference Number
EN010142/APP/2.9

Legislation Reference
APFP 2009 Regulation 5(2)(o)

Sheet Number
Sheet 9 of 24

Scale: 1:2,500 @ A1 **Rev:** P00

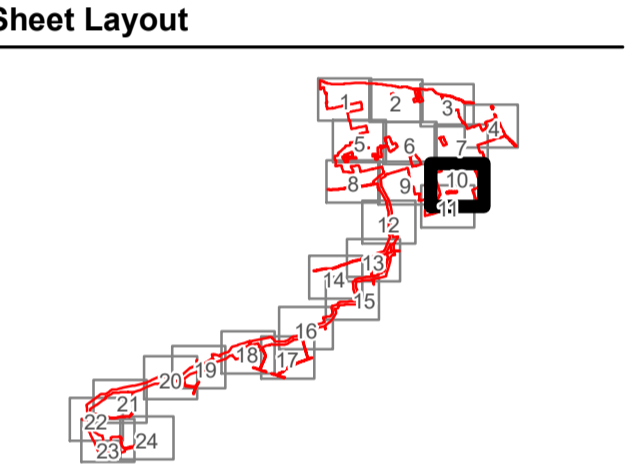


Project
Tillbridge Solar Project

Client
Tillbridge Solar Limited

Consultant
Aldgate Tower
2, Leman Street
London, E1 8FA
United Kingdom
T +44-0207-645-2000

- Legend**
- Order limits
 - Hedgerow
 - Hedgerow Removal
 - Ecological Important Hedgerow
 - Historic Important Hedgerow
 - Probable Historic Important Hedgerow
 - Both Ecological and Historic Important Hedgerow



Notes
This drawing should be read in conjunction with Schedule 12 of the **draft Development Consent Order [EN010142/APP/3.2]** which lists the hedgerow removals.

Hedgerows removed will be reinstated in accordance with the **Framework Landscape and Ecology Management Plan [EN010142/APP/7.18]**

Indicative location of that part of the hedgerow to be removed. Note that the precise location will be identified as part of detailed design approval and will be up to the maximum amount set out in Schedule 12 of the **draft DCO [EN010142/APP/3.1]**.

© Crown copyright and database rights 2024. Ordnance Survey 0100031673.

Issue/Revision

Rev.	Date	Description
P00	26.03.2024	FIRST ISSUE

Issue Purpose
DCO SUBMISSION

Project Number
60677969

SHEET TITLE
HEDGEROW REMOVAL PLAN

Reference Number
EN010142/APP/2.9

Legislation Reference
APFP 2009 Regulation 5(2)(o)

Sheet Number
Sheet 10 of 24

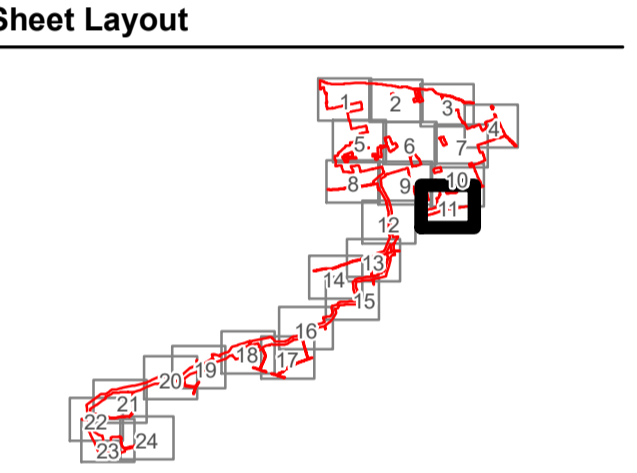
Scale: 1:2,500 @ A1 **Rev:** P00

This drawing has been prepared for the use of AECOM's client. It may not be used, modified, reproduced or relied upon by third parties, except as agreed by AECOM or as required by law. AECOM accepts no responsibility, and denies any liability whatsoever, to any party that uses or relies on this drawing without AECOM's express written consent. Do not seal this document. All measurements must be obtained from the stated dimensions.



Legend

- Order limits
- Hedgerow
- Hedgerow Removal
- Ecological Important Hedgerow
- Historic Important Hedgerow
- Probable Historic Important Hedgerow
- Both Ecological and Historic Important Hedgerow



Notes
This drawing should be read in conjunction with Schedule 12 of the draft Development Consent Order [EN010142/APP/3.2] which lists the hedgerow removals.

Hedgerows removed will be reinstated in accordance with the Framework Landscape and Ecology Management Plan [EN010142/APP/7.18]

Indicative location of that part of the hedgerow to be removed. Note that the precise location will be identified as part of detailed design approval and will be up to the maximum amount set out in Schedule 12 of the draft DCO [EN010142/APP/3.1].

© Crown copyright and database rights 2024. Ordnance Survey 0100031673.

Issue/Revision

Rev.	Date	Description
P00	26.03.2024	FIRST ISSUE

Issue Purpose

DCO SUBMISSION

Project Number

60677969

SHEET TITLE

HEDGEROW REMOVAL PLAN

Reference Number

EN010142/APP/2.9

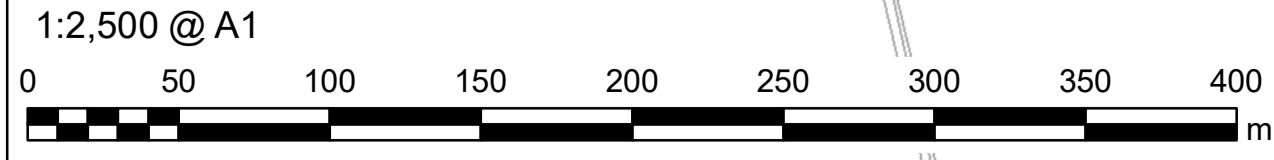
Legislation Reference

APFP 2009 Regulation 5(2)(o)

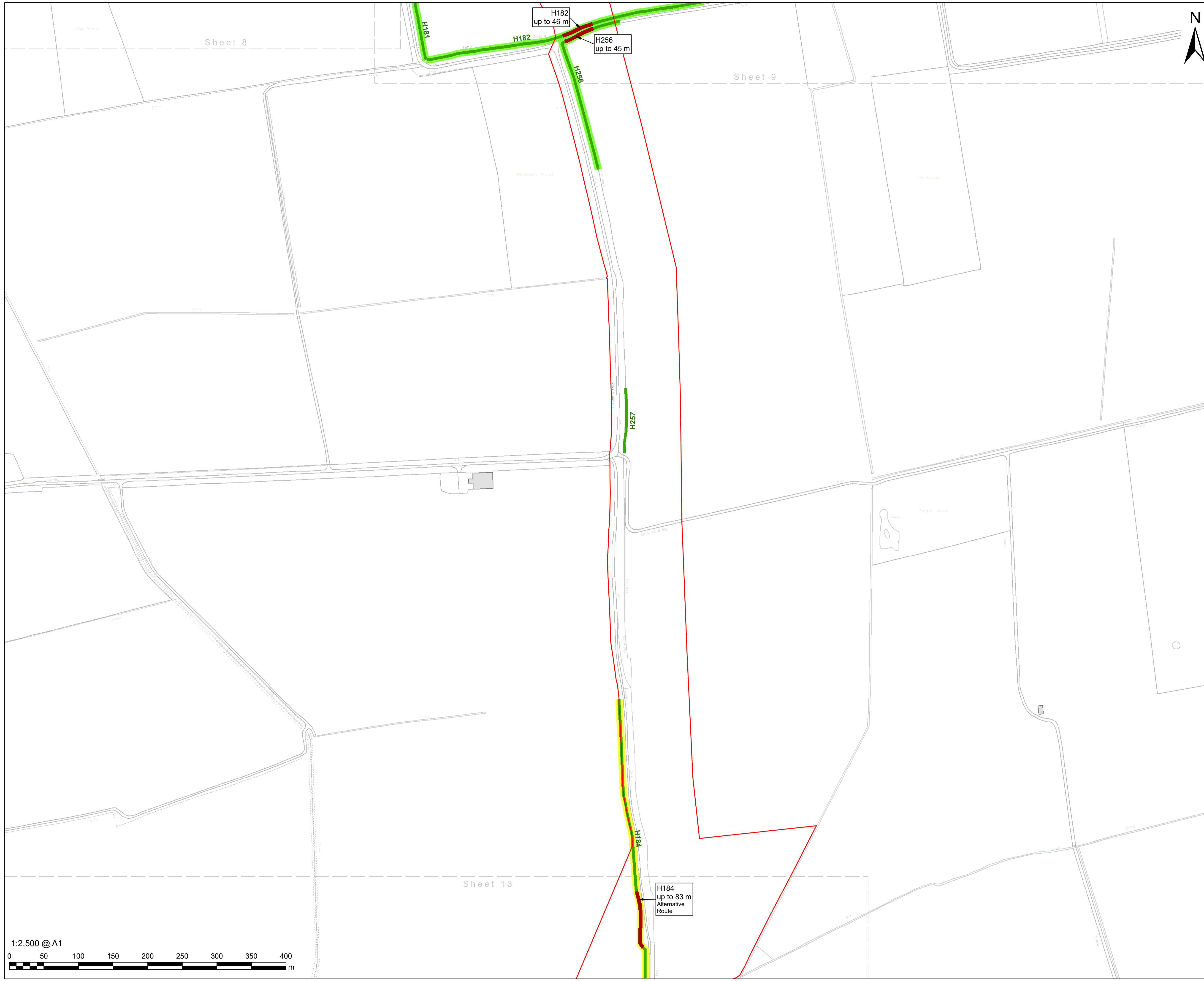
Sheet Number

Sheet 11 of 24

Scale: 1:2,500 @ A1 Rev: P00



This drawing has been prepared for the use of AECOM's client. It may not be used, modified, reproduced or relied upon by third parties, except as agreed by AECOM or as required by law. AECOM accepts no responsibility, and denies any liability whatsoever, to any party that uses or relies on this drawing without AECOM's express written consent. Do not seal this document. All measurements must be obtained from the stated dimensions.

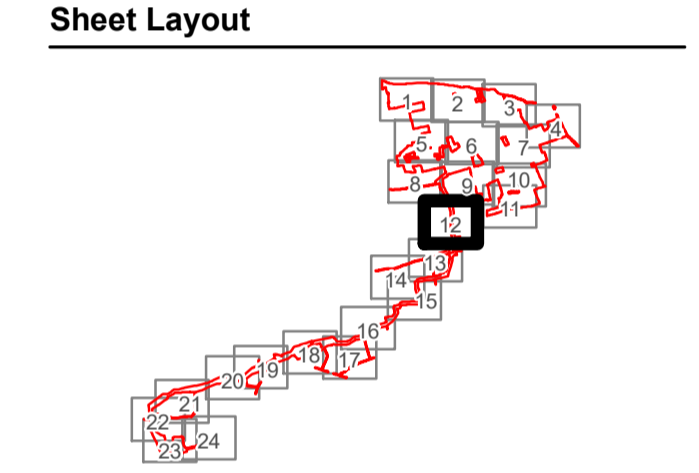


Project
Tillbridge Solar Project

Client
Tillbridge Solar Limited

Consultant
Aldgate Tower
2, Leman Street
London, E1 8FA
United Kingdom
T +44-0207-645-2000

- Legend**
- Order limits
 - Hedgerow
 - Hedgerow Removal
 - Ecological Important Hedgerow
 - Historic Important Hedgerow
 - Probable Historic Important Hedgerow
 - Both Ecological and Historic Important Hedgerow



Notes
This drawing should be read in conjunction with Schedule 12 of the **draft Development Consent Order [EN010142/APP/3.2]** which lists the hedgerow removals.

Hedgerows removed will be reinstated in accordance with the **Framework Landscape and Ecology Management Plan [EN010142/APP/7.18]**

Indicative location of that part of the hedgerow to be removed. Note that the precise location will be identified as part of detailed design approval and will be up to the maximum amount set out in Schedule 12 of the **draft DCO [EN010142/APP/3.1]**.

© Crown copyright and database rights 2024. Ordnance Survey 0100031673.

Issue/Revision

Rev.	Date	Description
P00	26.03.2024	FIRST ISSUE

Issue Purpose
DCO SUBMISSION

Project Number
60677969

SHEET TITLE
HEDGEROW REMOVAL PLAN

Reference Number
EN010142/APP/2.9

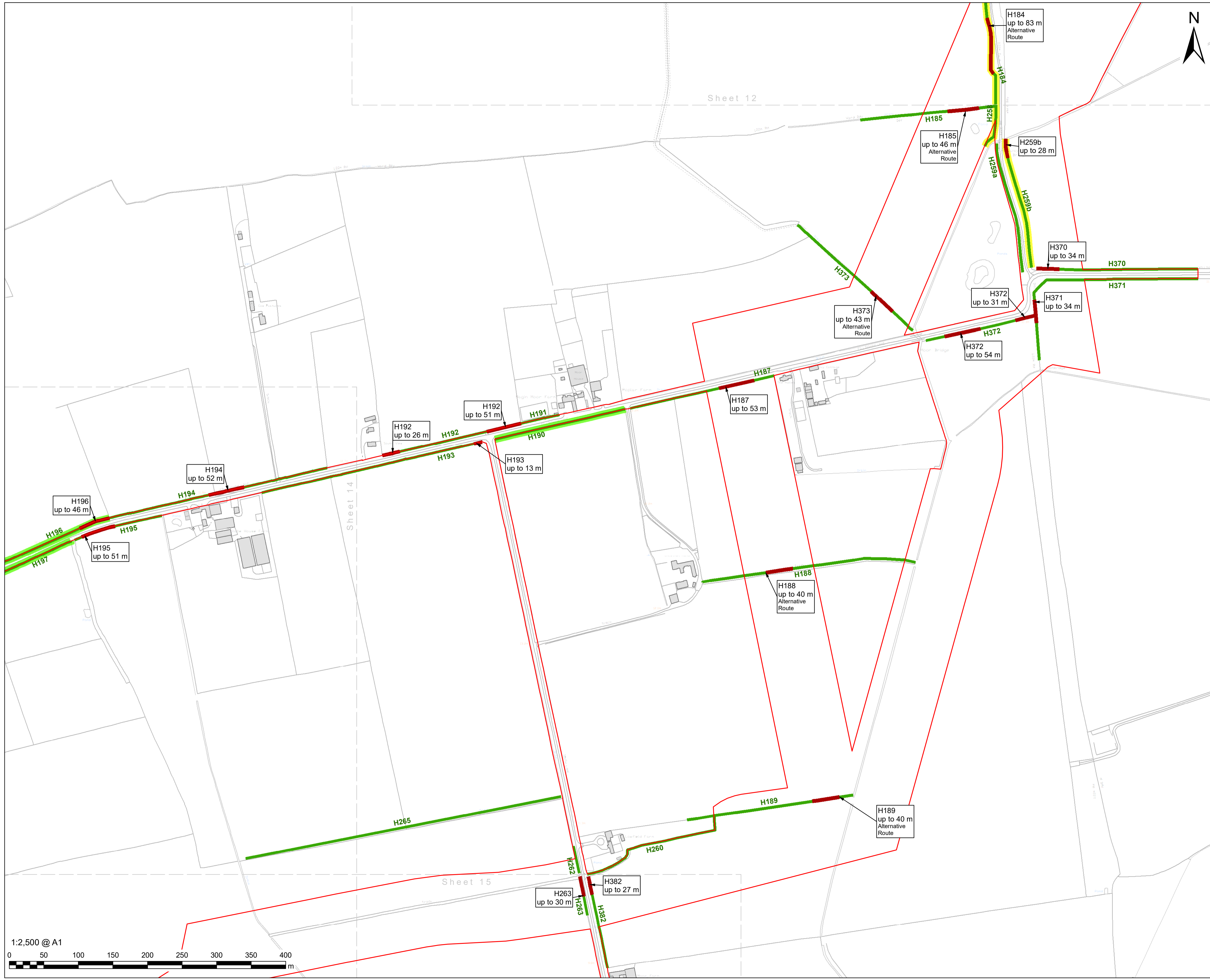
Legislation Reference
APFP 2009 Regulation 5(2)(o)

Sheet Number
Sheet 12 of 24

Scale: 1:2,500 @ A1 **Rev:** P00

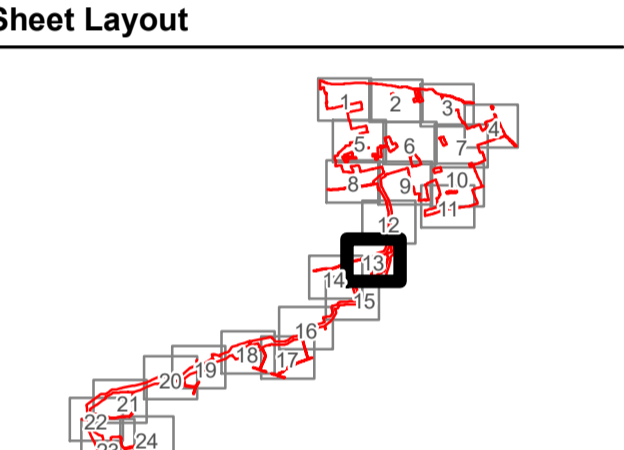


This drawing has been prepared for the use of AECOM's client. It may not be used, modified, reproduced or relied upon by third parties, except as agreed by AECOM or as required by law. AECOM accepts no responsibility, and denies any liability whatsoever, to any party that uses or relies on this drawing without AECOM's express written consent. Do not seal this document. All measurements must be obtained from the stated dimensions.



Legend

[Red outline]	Order limits
[Green line]	Hedgerow
[Red line]	Hedgerow Removal
[Light Green line]	Ecological Important Hedgerow
[Yellow line]	Historic Important Hedgerow
[Orange line]	Probable Historic Important Hedgerow
[Blue line]	Both Ecological and Historic Important Hedgerow



Notes
This drawing should be read in conjunction with Schedule 12 of the **draft Development Consent Order [EN010142/APP/3.2]** which lists the hedgerow removals.

Hedgerows removed will be reinstated in accordance with the **Framework Landscape and Ecology Management Plan [EN010142/APP/7.18]**

Indicative location of that part of the hedgerow to be removed. Note that the precise location will be identified as part of detailed design approval and will be up to the maximum amount set out in Schedule 12 of the **draft DCO [EN010142/APP/3.1]**.

© Crown copyright and database rights 2024. Ordnance Survey 0100031673.

Issue/Revision

Rev.	Date	Description
P00	26.03.2024	FIRST ISSUE

Issue Purpose
DCO SUBMISSION

Project Number
60677969

SHEET TITLE
HEDGEROW REMOVAL PLAN

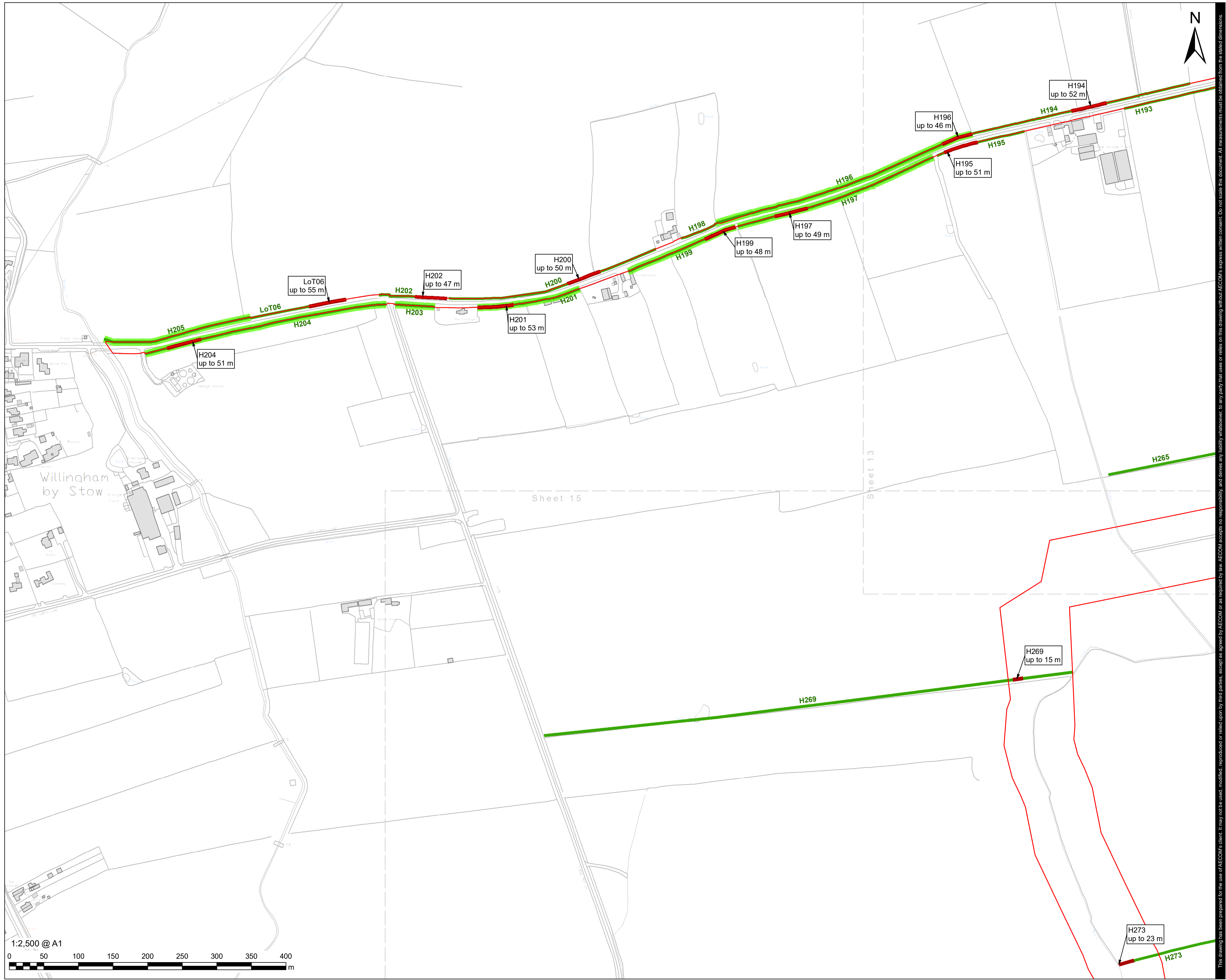
Reference Number
EN010142/APP/2.9

Legislation Reference
APFP 2009 Regulation 5(2)(o)

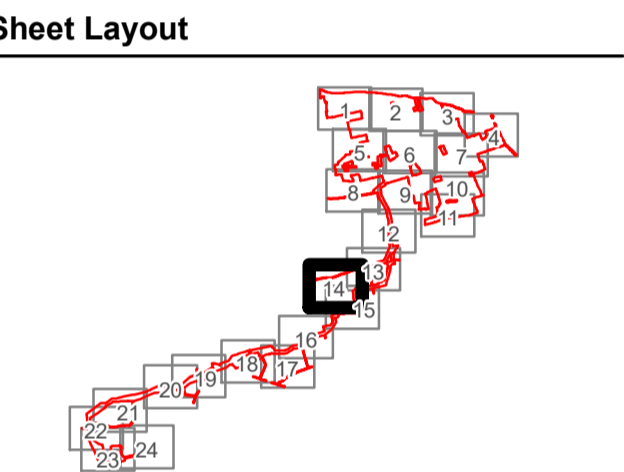
Sheet Number
Sheet 13 of 24

Scale: 1:2,500 @ A1 **Rev:** P00

This drawing has been prepared for the use of AECOM's client. It may not be used, modified, reproduced or relied upon by third parties, except as agreed by AECOM or as required by law. AECOM accepts no responsibility, and denies any liability whatsoever, to any party that uses or relies on this drawing without AECOM's express written consent. Do not seal this document. All measurements must be obtained from the stated dimensions.



- Legend**
- Order limits
 - Hedgerow
 - Hedgerow Removal
 - Ecological Important Hedgerow
 - Historic Important Hedgerow
 - Probable Historic Important Hedgerow
 - Both Ecological and Historic Important Hedgerow



Notes
This drawing should be read in conjunction with Schedule 12 of the **draft Development Consent Order [EN010142/APP/3.2]** which lists the hedgerow removals.

Hedgerows removed will be reinstated in accordance with the **Framework Landscape and Ecology Management Plan [EN010142/APP/7.18]**

Indicative location of that part of the hedgerow to be removed. Note that the precise location will be identified as part of detailed design approval and will be up to the maximum amount set out in Schedule 12 of the **draft DCO [EN010142/APP/3.1]**.

© Crown copyright and database rights 2024. Ordnance Survey 0100031673.

Issue/Revision

Rev.	Date	Description
P00	26.03.2024	FIRST ISSUE

Issue Purpose
DCO SUBMISSION

Project Number
60677969

SHEET TITLE
HEDGEROW REMOVAL PLAN

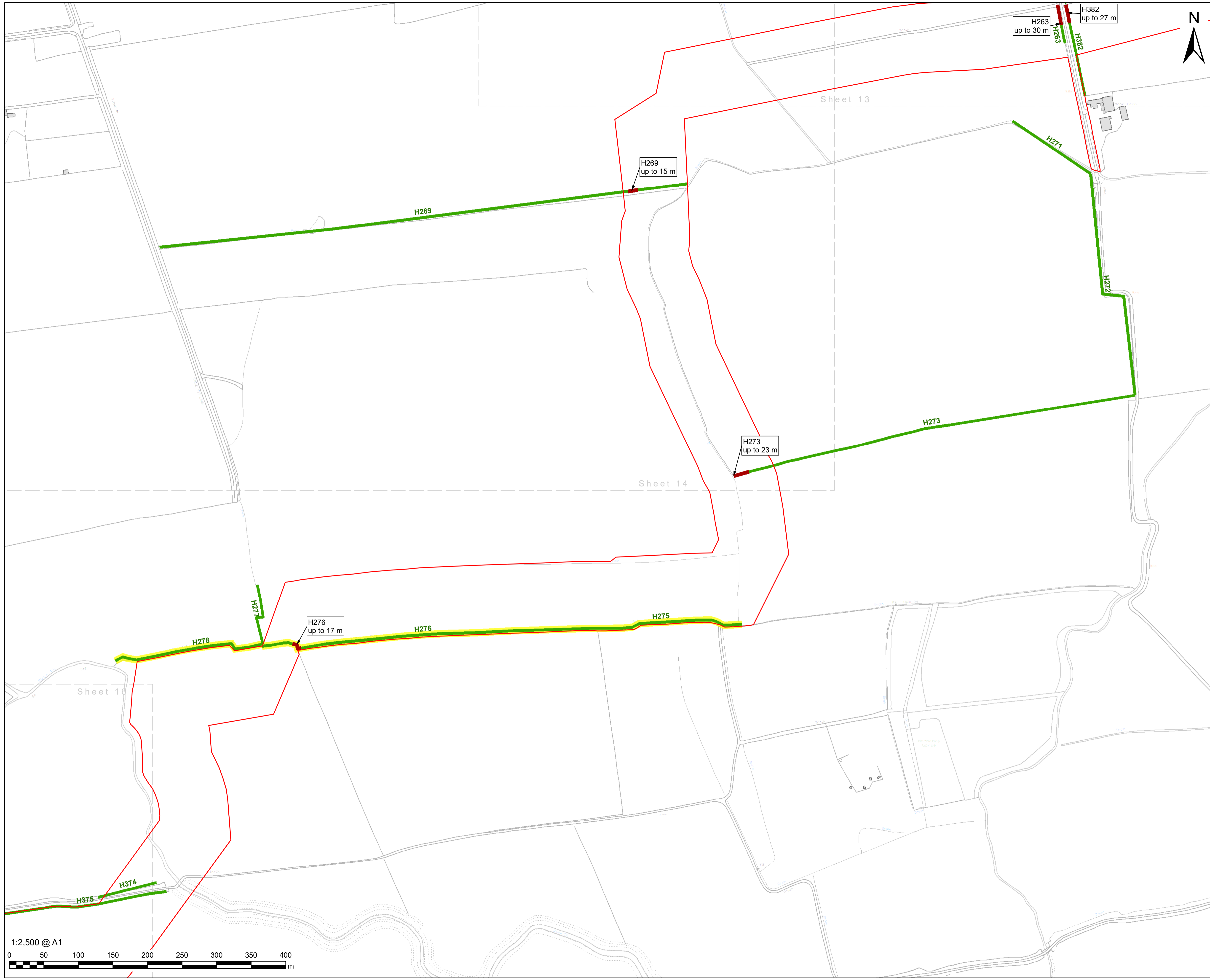
Reference Number
EN010142/APP/2.9

Legislation Reference
APFP 2009 Regulation 5(2)(o)

Sheet Number
Sheet 14 of 24

Scale: 1:2,500 @ A1 **Rev:** P00

This drawing has been prepared for the use of AECOM's client. It may not be used, modified, reproduced or relied upon by third parties, except as agreed by AECOM or as required by law. AECOM accepts no responsibility, and denies any liability whatsoever, to any party that uses or relies on this drawing without AECOM's express written consent. Do not seal this document. All measurements must be obtained from the stated dimensions.

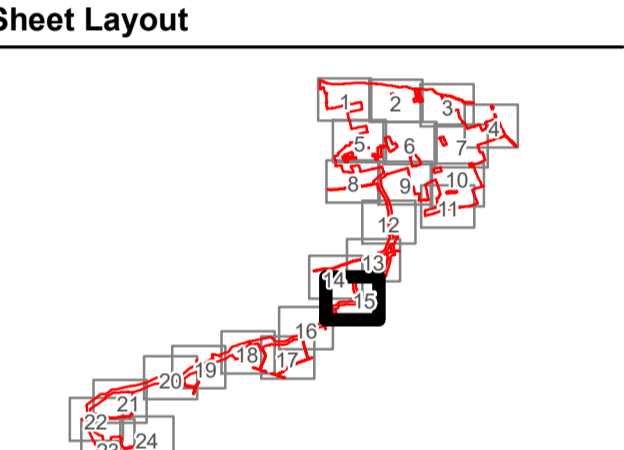


Project
Tillbridge Solar Project

Client
Tillbridge Solar Limited

Consultant
Aldgate Tower
2, Leman Street
London, E1 8FA
United Kingdom
T +44-0207-645-2000

- Legend**
- Order limits
 - Hedgerow
 - Hedgerow Removal
 - Ecological Important Hedgerow
 - Historic Important Hedgerow
 - Probable Historic Important Hedgerow
 - Hedgerow
 - Both Ecological and Historic Important Hedgerow



Notes
This drawing should be read in conjunction with Schedule 12 of the **draft Development Consent Order [EN010142/APP/3.2]** which lists the hedgerow removals.

Hedgerows removed will be reinstated in accordance with the **Framework Landscape and Ecology Management Plan [EN010142/APP/7.18]**

Indicative location of that part of the hedgerow to be removed. Note that the precise location will be identified as part of detailed design approval and will be up to the maximum amount set out in Schedule 12 of the **draft DCO [EN010142/APP/3.1]**.

© Crown copyright and database rights 2024. Ordnance Survey 0100031673.

Issue/Revision

Rev.	Date	Description
P00	26.03.2024	FIRST ISSUE

Issue Purpose
DCO SUBMISSION

Project Number
60677969

SHEET TITLE
HEDGEROW REMOVAL PLAN

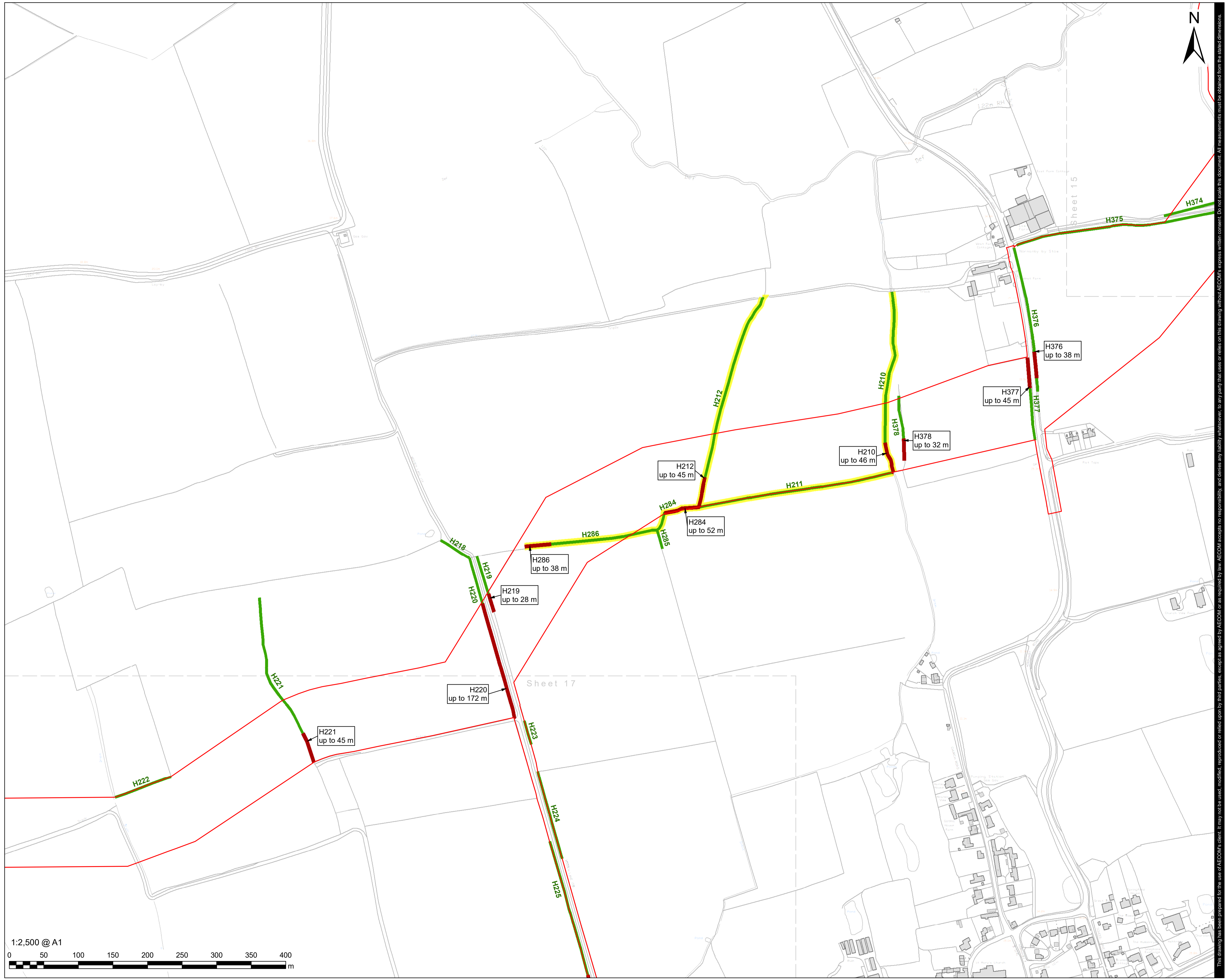
Reference Number
EN010142/APP/2.9

Legislation Reference
APFP 2009 Regulation 5(2)(o)

Sheet Number
Sheet 15 of 24

Scale: 1:2,500 @ A1 **Rev:** P00

This drawing has been prepared for the use of AECOM's client. It may not be used, modified, reproduced or relied upon by third parties, except as agreed by AECOM or as required by law. AECOM accepts no responsibility, and denies any liability whatsoever, to any party that uses or relies on this drawing without AECOM's express written consent. Do not seal this document. All measurements must be obtained from the stated dimensions.

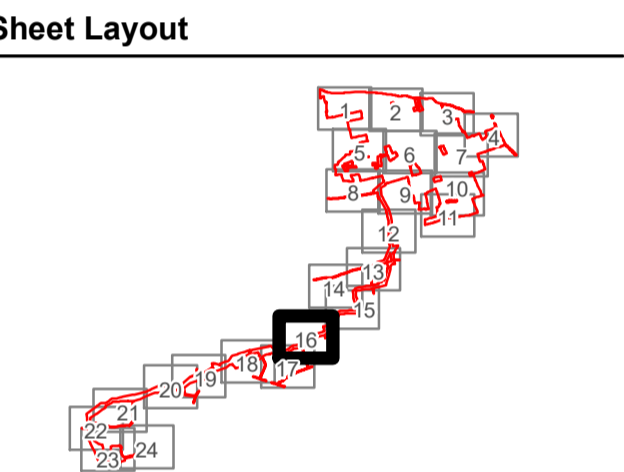


Project
Tillbridge Solar Project

Client
Tillbridge Solar Limited

Consultant
Aldgate Tower
2, Leman Street
London, E1 8FA
United Kingdom
T +44-0207-645-2000

- Legend**
- Order limits
 - Hedgerow
 - Hedgerow Removal
 - Ecological Important Hedgerow
 - Historic Important Hedgerow
 - Probable Historic Important Hedgerow
 - Both Ecological and Historic Important Hedgerow



Notes
This drawing should be read in conjunction with Schedule 12 of the **draft Development Consent Order [EN010142/APP/3.2]** which lists the hedgerow removals.

Hedgerows removed will be reinstated in accordance with the **Framework Landscape and Ecology Management Plan [EN010142/APP/7.18]**

Indicative location of that part of the hedgerow to be removed. Note that the precise location will be identified as part of detailed design approval and will be up to the maximum amount set out in Schedule 12 of the **draft DCO [EN010142/APP/3.1]**.

© Crown copyright and database rights 2024. Ordnance Survey 0100031673.

Issue/Revision

Rev.	Date	Description
P00	26.03.2024	FIRST ISSUE

Issue Purpose
DCO SUBMISSION

Project Number
60677969

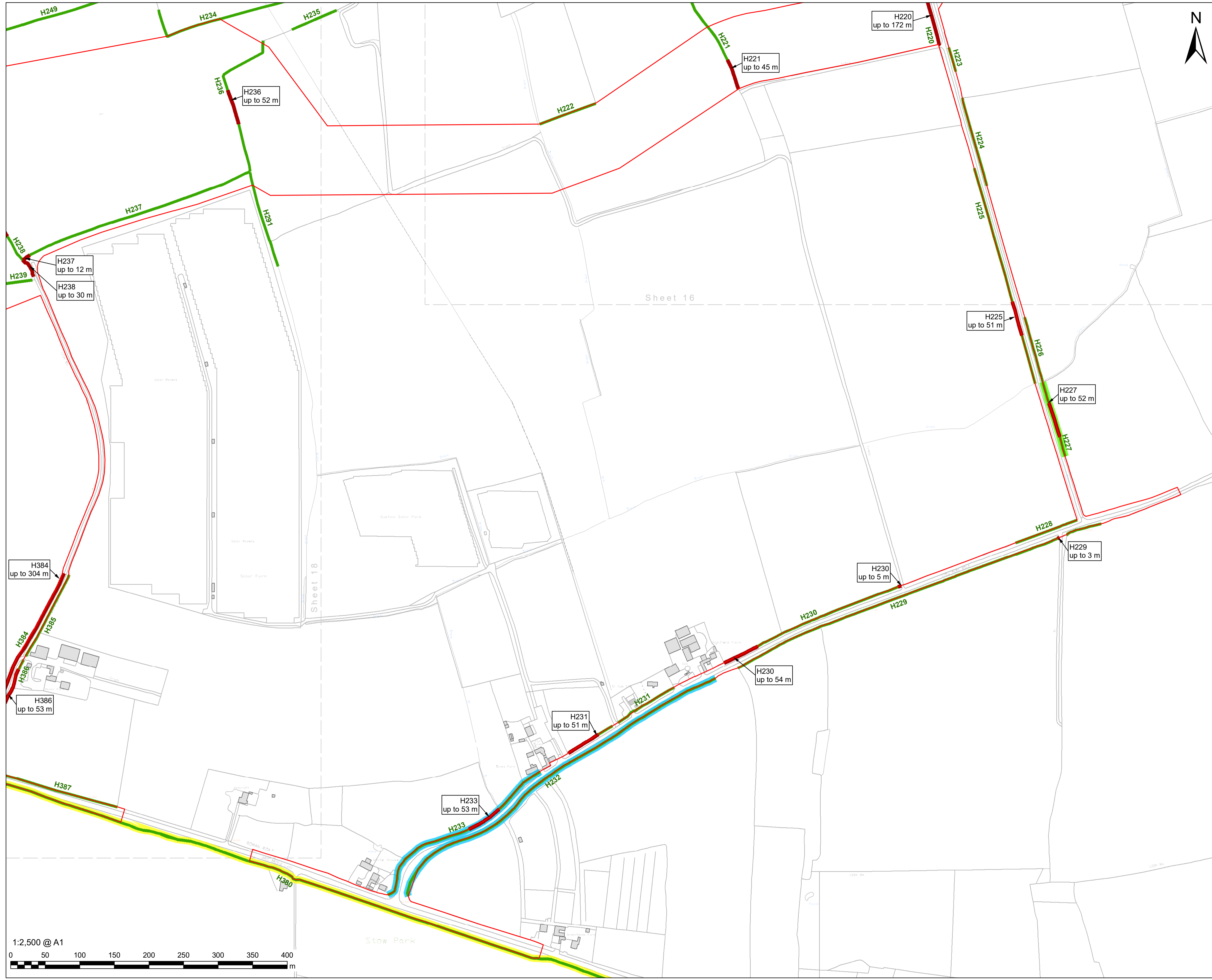
SHEET TITLE
HEDGEROW REMOVAL PLAN

Reference Number
EN010142/APP/2.9

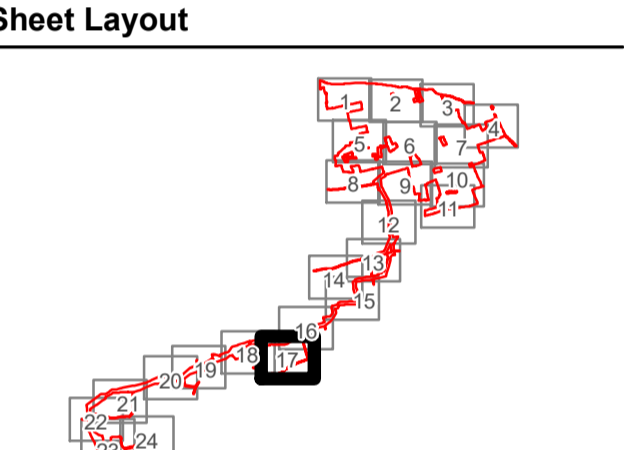
Legislation Reference
APFP 2009 Regulation 5(2)(o)

Sheet Number
Sheet 16 of 24

Scale: 1:2,500 @ A1 **Rev:** P00



- Legend**
- Order limits
 - Hedgerow
 - Hedgerow Removal
 - Ecological Important Hedgerow
 - Historic Important Hedgerow
 - Probable Historic Important Hedgerow
 - Both Ecological and Historic Important Hedgerow



Notes
This drawing should be read in conjunction with Schedule 12 of the **draft Development Consent Order [EN010142/APP/3.2]** which lists the hedgerow removals.

Hedgerows removed will be reinstated in accordance with the **Framework Landscape and Ecology Management Plan [EN010142/APP/7.18]**

Indicative location of that part of the hedgerow to be removed. Note that the precise location will be identified as part of detailed design approval and will be up to the maximum amount set out in Schedule 12 of the **draft DCO [EN010142/APP/3.1]**.

© Crown copyright and database rights 2024. Ordnance Survey 0100031673.

Issue/Revision

Rev.	Date	Description
P00	26.03.2024	FIRST ISSUE

Issue Purpose
DCO SUBMISSION

Project Number
60677969

SHEET TITLE
HEDGEROW REMOVAL PLAN

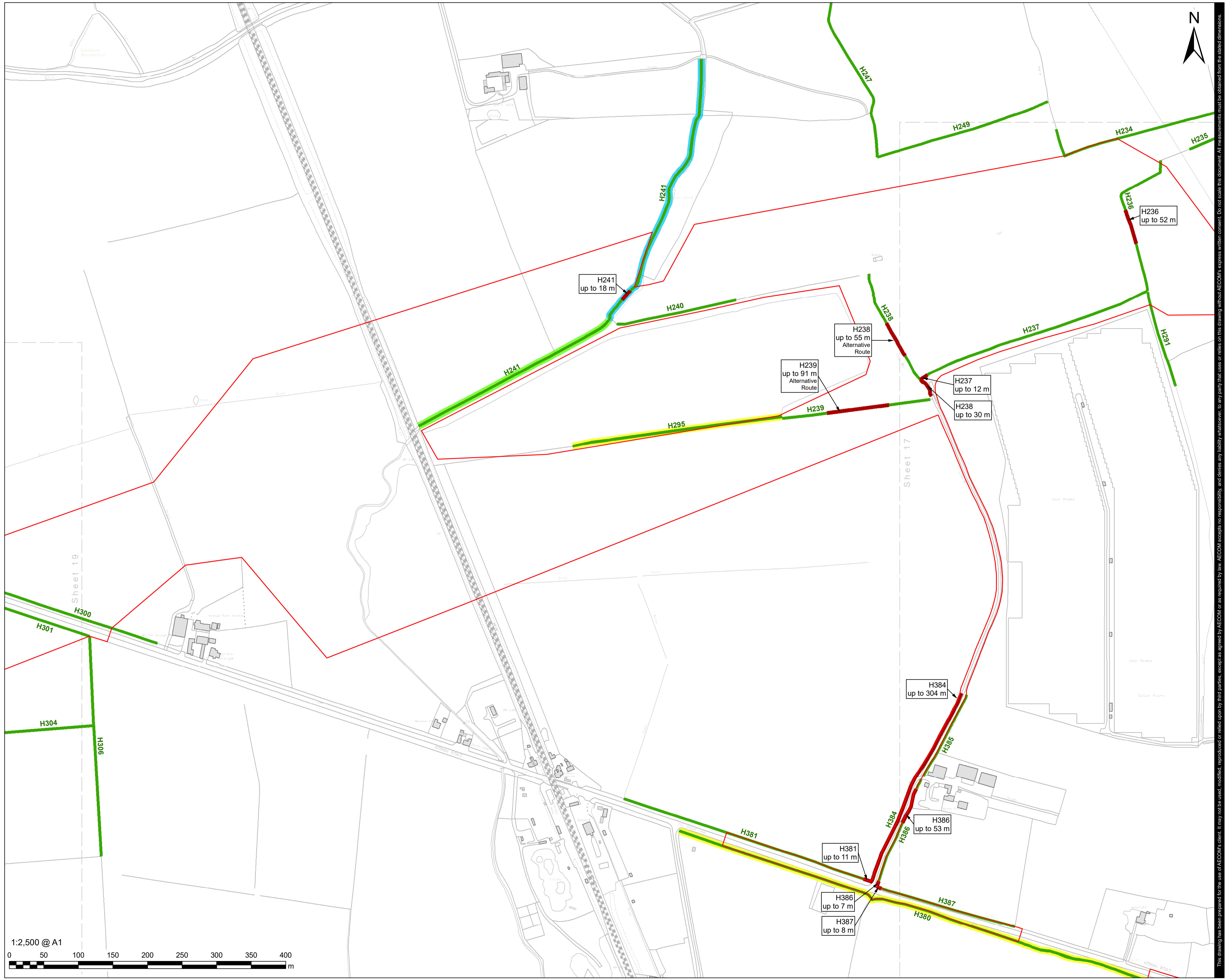
Reference Number
EN010142/APP/2.9

Legislation Reference
APFP 2009 Regulation 5(2)(o)

Sheet Number
Sheet 17 of 24

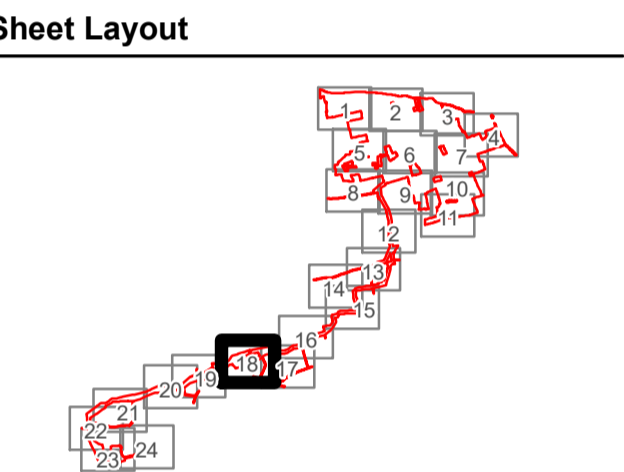
Scale: 1:2,500 @ A1 **Rev:** P00

This drawing has been prepared for the use of AECOM's client. It may not be used, modified, reproduced or relied upon by third parties, except as agreed by AECOM or as required by law. AECOM accepts no responsibility, and denies any liability whatsoever, to any party that uses or relies on this drawing without AECOM's express written consent. Do not seal this document. All measurements must be obtained from the stated dimensions.



Legend

- Order limits
- Hedgerow
- Hedgerow Removal
- Ecological Important Hedgerow
- Historic Important Hedgerow
- Probable Historic Important Hedgerow
- Both Ecological and Historic Important Hedgerow



Notes
This drawing should be read in conjunction with Schedule 12 of the **draft Development Consent Order [EN010142/APP/3.2]** which lists the hedgerow removals.

Hedgerows removed will be reinstated in accordance with the **Framework Landscape and Ecology Management Plan [EN010142/APP/7.18]**

Indicative location of that part of the hedgerow to be removed. Note that the precise location will be identified as part of detailed design approval and will be up to the maximum amount set out in Schedule 12 of the **draft DCO [EN010142/APP/3.1]**.

© Crown copyright and database rights 2024. Ordnance Survey 0100031673.

Issue/Revision

Rev.	Date	Description
P00	26.03.2024	FIRST ISSUE

Issue Purpose
DCO SUBMISSION

Project Number
60677969

SHEET TITLE
HEDGEROW REMOVAL PLAN

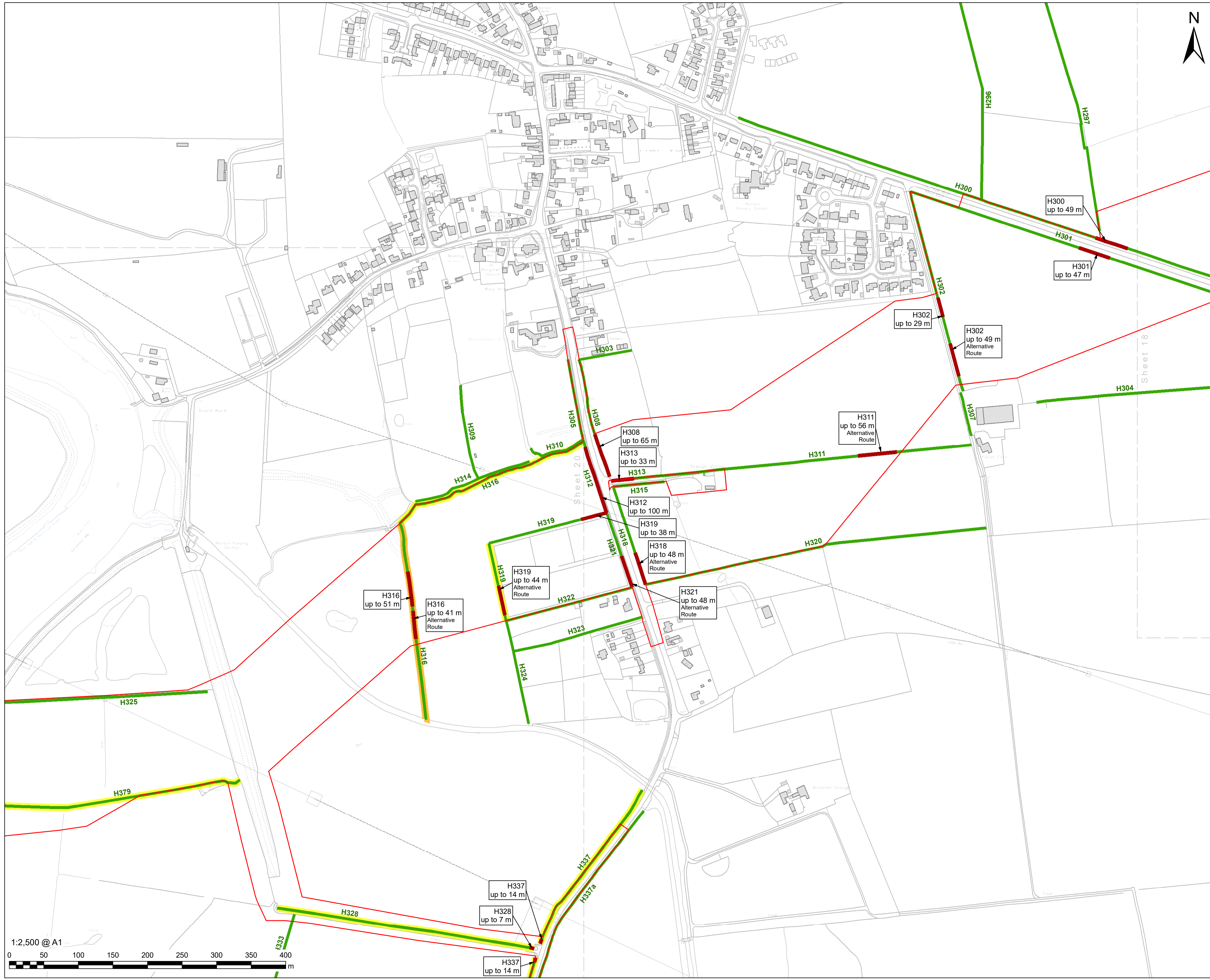
Reference Number
EN010142/APP/2.9

Legislation Reference
APFP 2009 Regulation 5(2)(o)

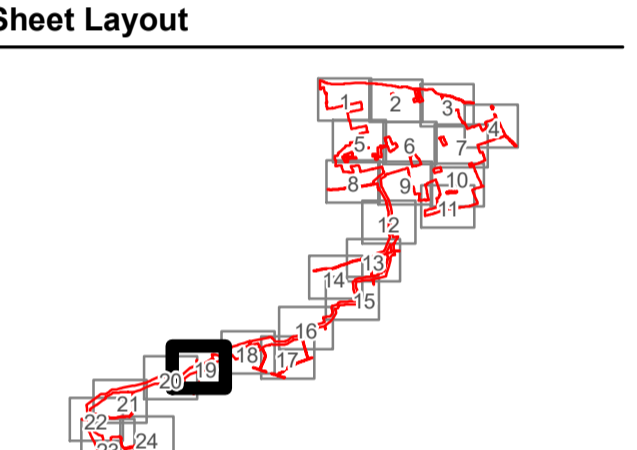
Sheet Number
Sheet 18 of 24

Scale: 1:2,500 @ A1 **Rev:** P00

This drawing has been prepared for the use of AECOM's client. It may not be used, modified, reproduced or relied upon by third parties, except as agreed by AECOM. AECOM accepts no responsibility, and denies any liability whatsoever, to any party that uses or relies on this drawing without AECOM's express written consent. Do not seal this document. All measurements must be obtained from the stated dimensions.



- Legend**
- Order limits
 - Hedgerow
 - Hedgerow Removal
 - Ecological Important Hedgerow
 - Historic Important Hedgerow
 - Probable Historic Important Hedgerow
 - Both Ecological and Historic Important Hedgerow



Notes
This drawing should be read in conjunction with Schedule 12 of the **draft Development Consent Order [EN010142/APP/3.2]** which lists the hedgerow removals.

Hedgerows removed will be reinstated in accordance with the **Framework Landscape and Ecology Management Plan [EN010142/APP/7.18]**

Indicative location of that part of the hedgerow to be removed. Note that the precise location will be identified as part of detailed design approval and will be up to the maximum amount set out in Schedule 12 of the **draft DCO [EN010142/APP/3.1]**.

© Crown copyright and database rights 2024. Ordnance Survey 0100031673.

Issue/Revision

Rev.	Date	Description
P00	26.03.2024	FIRST ISSUE

Issue Purpose
DCO SUBMISSION

Project Number
60677969

SHEET TITLE
HEDGEROW REMOVAL PLAN

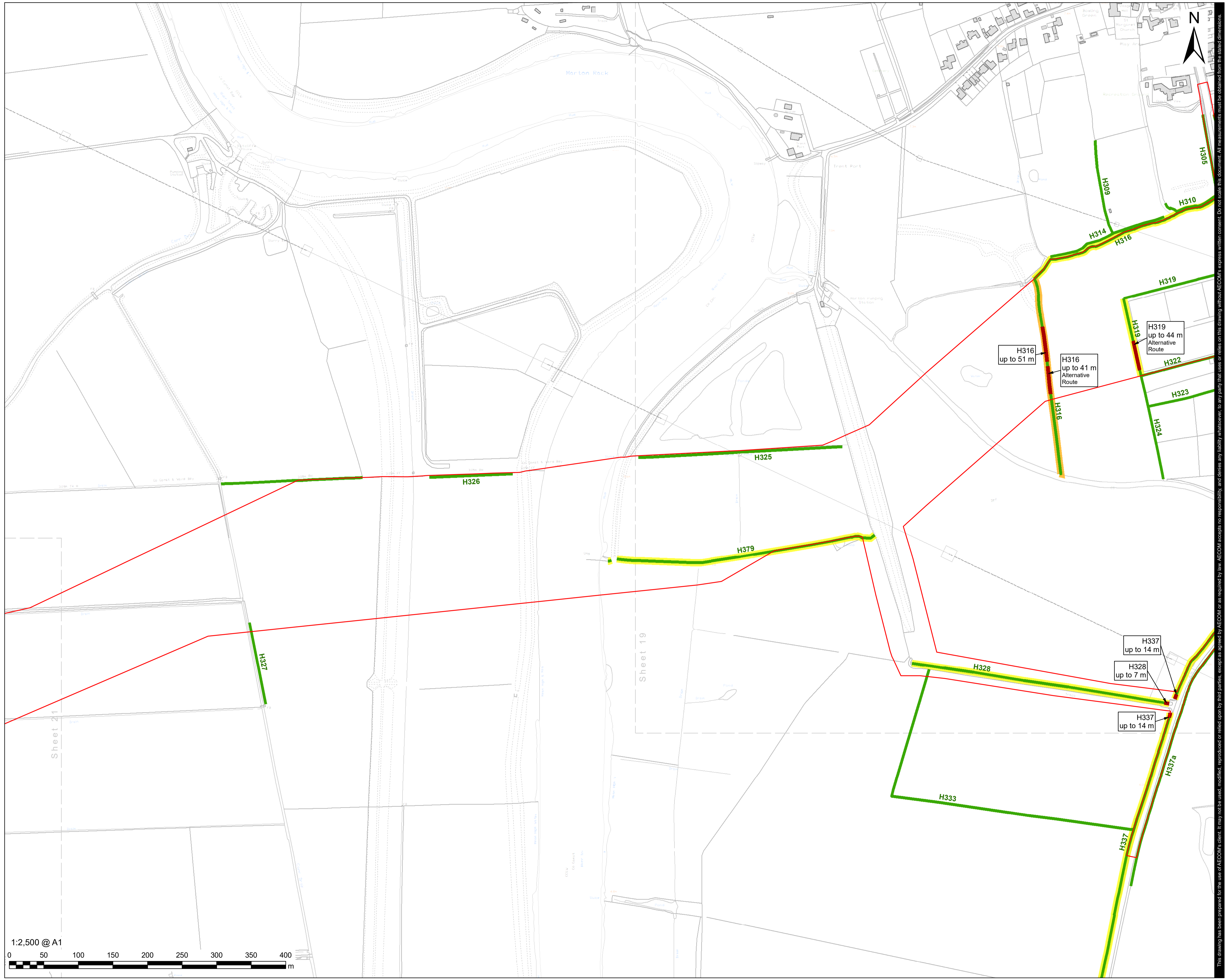
Reference Number
EN010142/APP/2.9

Legislation Reference
APFP 2009 Regulation 5(2)(o)

Sheet Number
Sheet 19 of 24

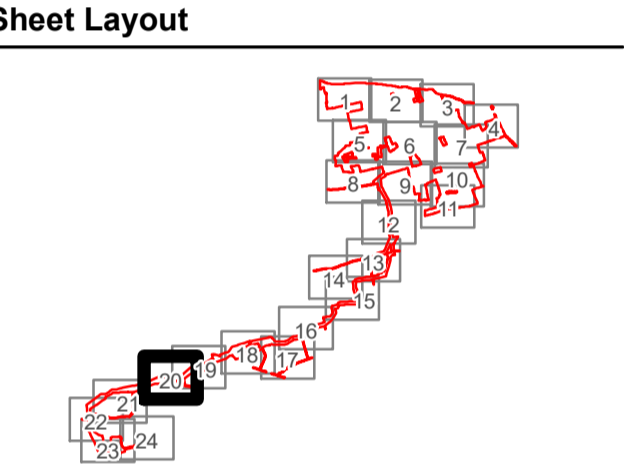
Scale: 1:2,500 @ A1 **Rev:** P00

This drawing has been prepared for the use of AECOM's client. It may not be used, modified, reproduced or relied upon by third parties, except as agreed by AECOM or as required by law. AECOM accepts no responsibility, and denies any liability whatsoever, to any party that uses or relies on this drawing without AECOM's express written consent. Do not seal this document. All measurements must be obtained from the stated dimensions.



Legend

	Order limits
	Hedgerow
	Hedgerow Removal
	Ecological Important Hedgerow
	Historic Important Hedgerow
	Probable Historic Important Hedgerow
	Both Ecological and Historic Important Hedgerow



Notes
This drawing should be read in conjunction with Schedule 12 of the **draft Development Consent Order [EN010142/APP/3.2]** which lists the hedgerow removals.

Hedgerows removed will be reinstated in accordance with the **Framework Landscape and Ecology Management Plan [EN010142/APP/7.18]**

Indicative location of that part of the hedgerow to be removed. Note that the precise location will be identified as part of detailed design approval and will be up to the maximum amount set out in Schedule 12 of the **draft DCO [EN010142/APP/3.1]**.

© Crown copyright and database rights 2024. Ordnance Survey 0100031673.

Issue/Revision

Rev.	Date	Description
P00	26.03.2024	FIRST ISSUE

Issue Purpose
DCO SUBMISSION

Project Number
60677969

SHEET TITLE
HEDGEROW REMOVAL PLAN

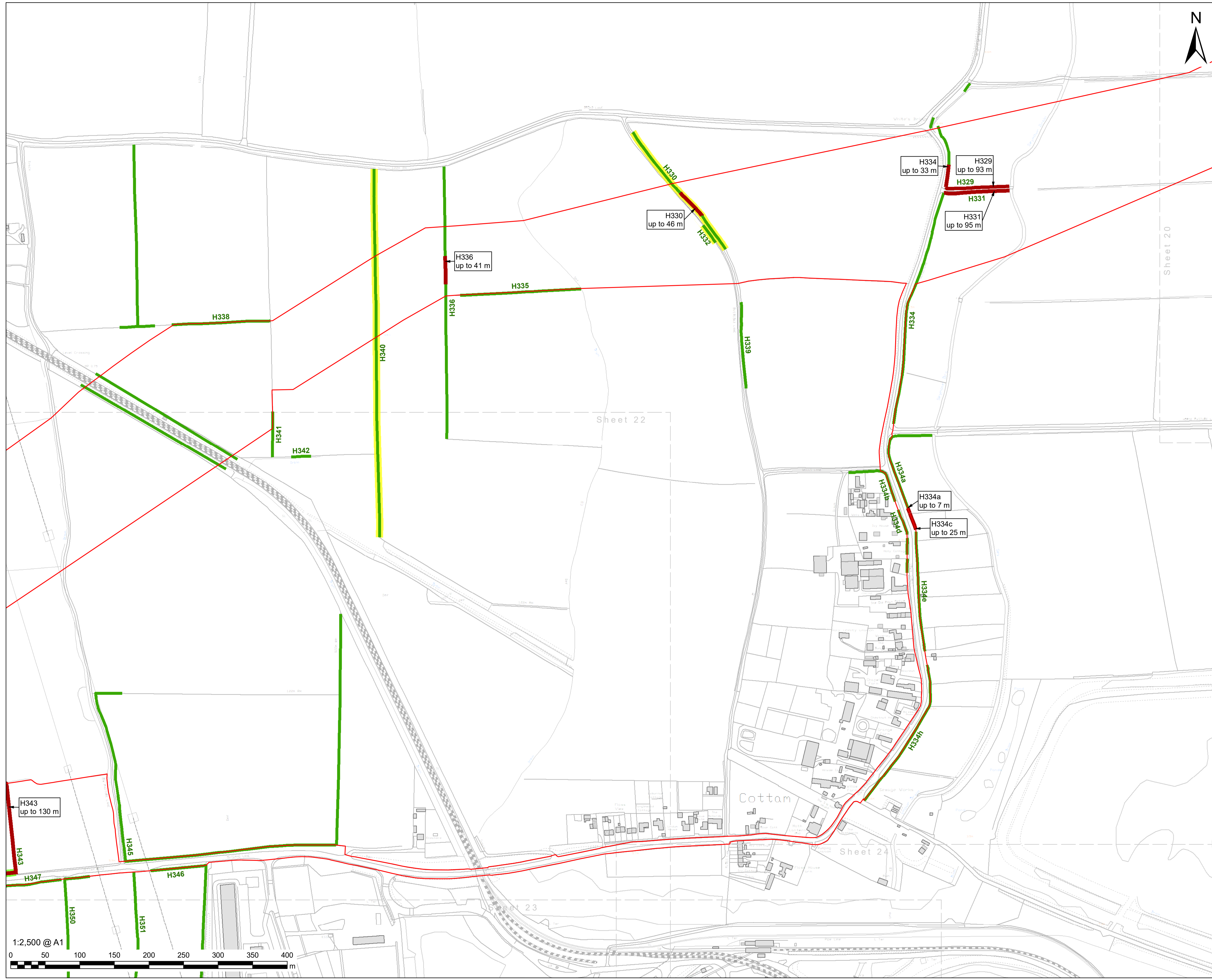
Reference Number
EN010142/APP/2.9

Legislation Reference
APFP 2009 Regulation 5(2)(o)

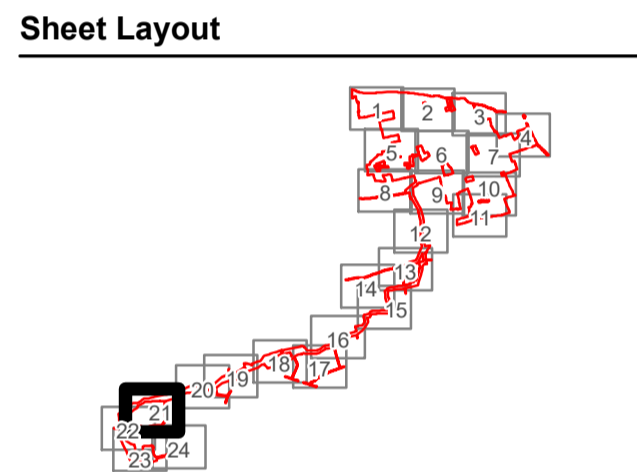
Sheet Number
Sheet 20 of 24

Scale: 1:2,500 @ A1 **Rev:** P00

This drawing has been prepared for the use of AECOM's client. It may not be used, modified, reproduced or relied upon by third parties, except as agreed by AECOM or as required by law. AECOM accepts no responsibility, and denies any liability whatsoever, to any party that uses or relies on this drawing without AECOM's express written consent. Do not seal this document. All measurements must be obtained from the stated dimensions.



- Legend**
- Order limits
 - Hedgerow
 - Hedgerow Removal
 - Ecological Important Hedgerow
 - Historic Important Hedgerow
 - Probable Historic Important Hedgerow
 - Both Ecological and Historic Important Hedgerow



Notes
This drawing should be read in conjunction with Schedule 12 of the **draft Development Consent Order [EN010142/APP/3.2]** which lists the hedgerow removals.

Hedgerows removed will be reinstated in accordance with the **Framework Landscape and Ecology Management Plan [EN010142/APP/7.18]**

Indicative location of that part of the hedgerow to be removed. Note that the precise location will be identified as part of detailed design approval and will be up to the maximum amount set out in Schedule 12 of the **draft DCO [EN010142/APP/3.1]**.

© Crown copyright and database rights 2024. Ordnance Survey 0100031673.

Issue/Revision

Rev.	Date	Description
P00	26.03.2024	FIRST ISSUE

Issue Purpose
DCO SUBMISSION

Project Number
60677969

SHEET TITLE
HEDGEROW REMOVAL PLAN

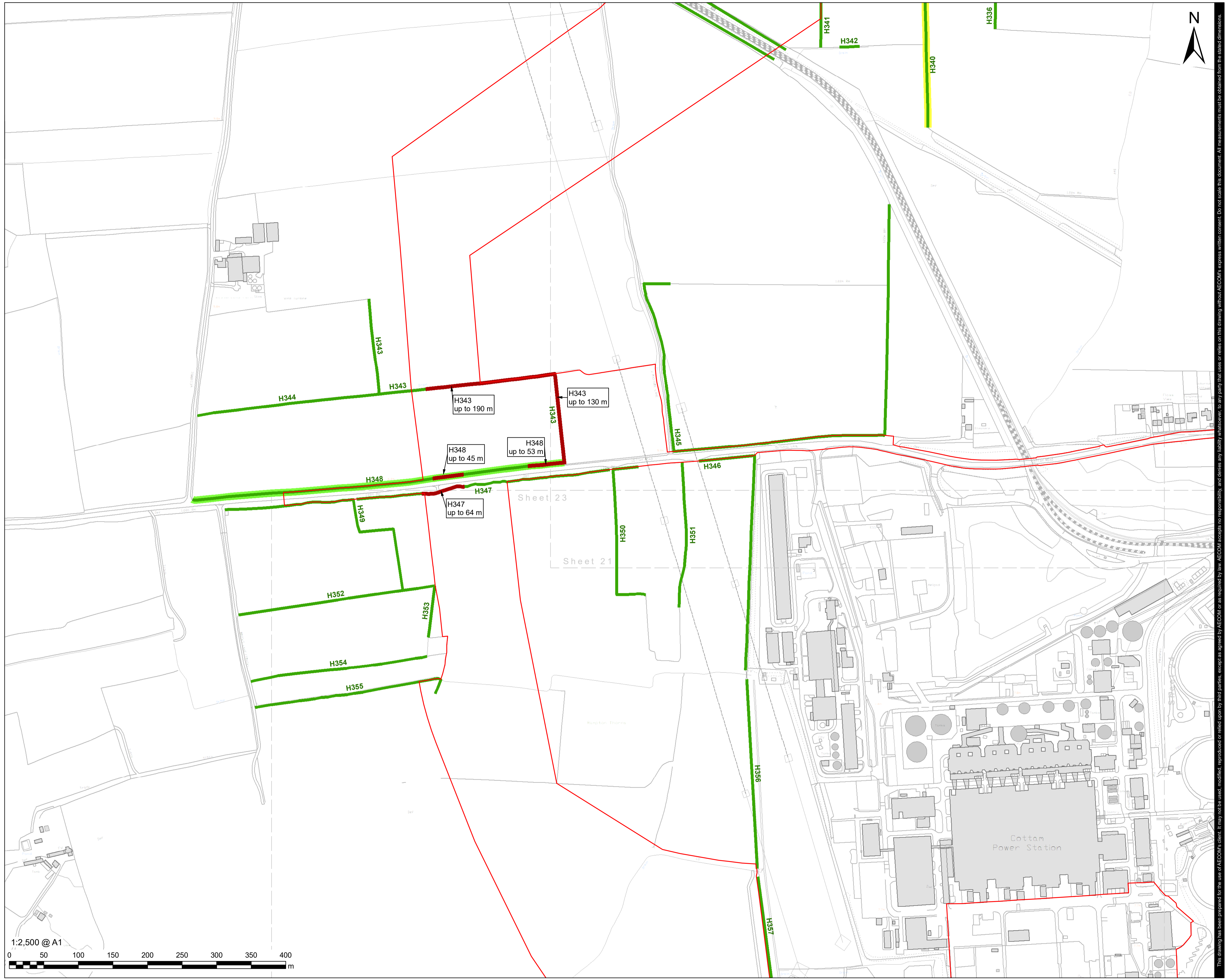
Reference Number
EN010142/APP/2.9

Legislation Reference
APFP 2009 Regulation 5(2)(o)

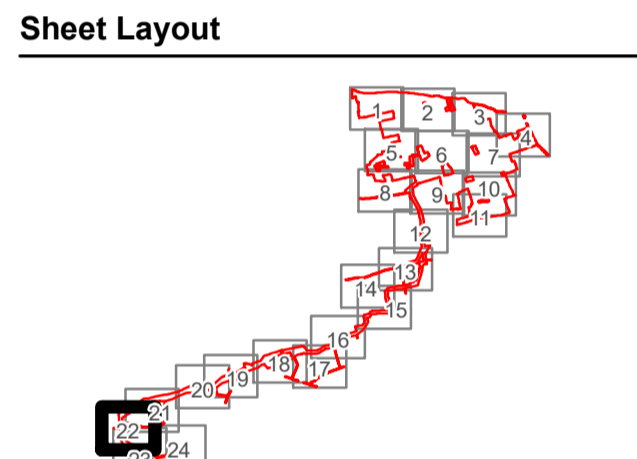
Sheet Number
Sheet 21 of 24

Scale: 1:2,500 @ A1 **Rev:** P00

This drawing has been prepared for the use of AECOM's client. It may not be used, modified, reproduced or relied upon by third parties, except as agreed by AECOM or as required by law. AECOM accepts no responsibility, and denies any liability whatsoever, to any party that uses or relies on this drawing without AECOM's express written consent. Do not seal this document. All measurements must be obtained from the stated dimensions.



- Legend**
- Order limits
 - Hedgerow
 - Hedgerow Removal
 - Ecological Important Hedgerow
 - Historic Important Hedgerow
 - Probable Historic Important Hedgerow
 - Both Ecological and Historic Important Hedgerow



Notes
This drawing should be read in conjunction with Schedule 12 of the **draft Development Consent Order [EN010142/APP/3.2]** which lists the hedgerow removals.

Hedgerows removed will be reinstated in accordance with the **Framework Landscape and Ecology Management Plan [EN010142/APP/7.18]**

Indicative location of that part of the hedgerow to be removed. Note that the precise location will be identified as part of detailed design approval and will be up to the maximum amount set out in Schedule 12 of the **draft DCO [EN010142/APP/3.1]**.

© Crown copyright and database rights 2024. Ordnance Survey 0100031673.

Issue/Revision

Rev.	Date	Description
P00	26.03.2024	FIRST ISSUE

Issue Purpose
DCO SUBMISSION

Project Number
60677969

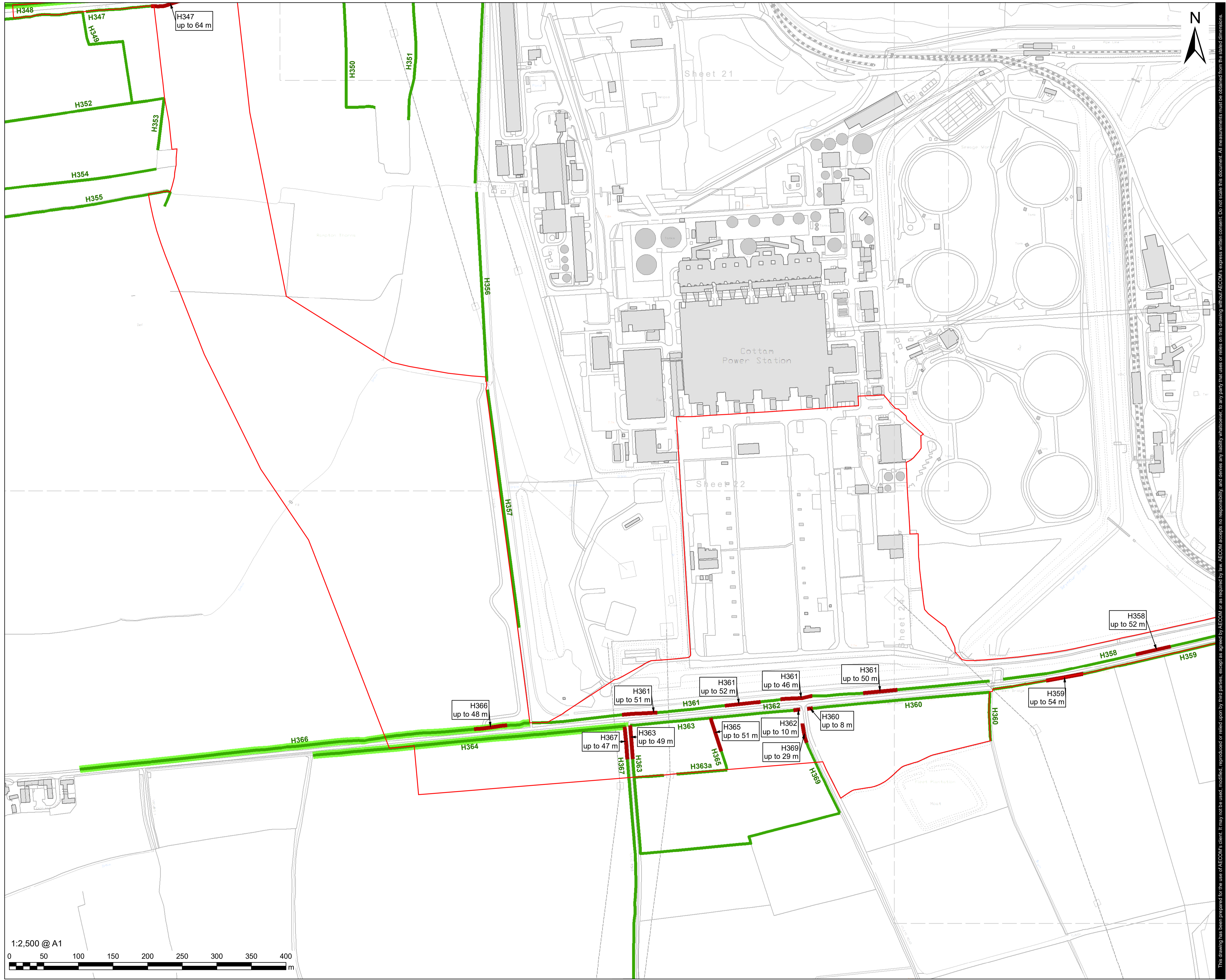
SHEET TITLE
HEDGEROW REMOVAL PLAN

Reference Number
EN010142/APP/2.9

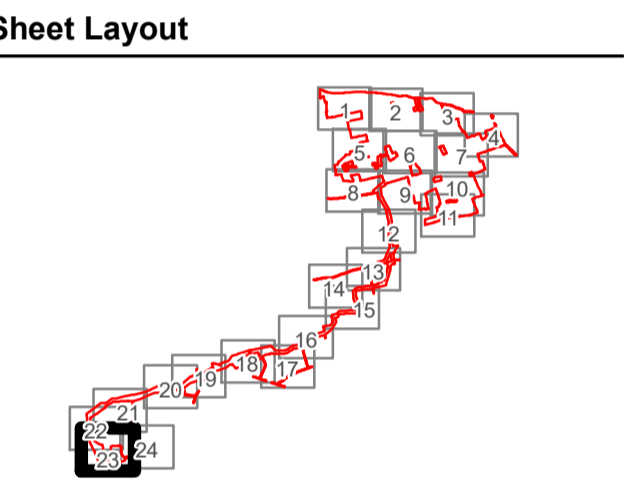
Legislation Reference
APFP 2009 Regulation 5(2)(o)

Sheet Number
Sheet 22 of 24

Scale: 1:2,500 @ A1 **Rev:** P00



- Legend**
- Order limits
 - Hedgerow
 - Hedgerow Removal
 - Ecological Important Hedgerow
 - Historic Important Hedgerow
 - Probable Historic Important Hedgerow
 - Both Ecological and Historic Important Hedgerow



Notes
This drawing should be read in conjunction with Schedule 12 of the **draft Development Consent Order [EN010142/APP/3.2]** which lists the hedgerow removals.

Hedgerows removed will be reinstated in accordance with the **Framework Landscape and Ecology Management Plan [EN010142/APP/7.18]**

Indicative location of that part of the hedgerow to be removed. Note that the precise location will be identified as part of detailed design approval and will be up to the maximum amount set out in Schedule 12 of the **draft DCO [EN010142/APP/3.1]**.

© Crown copyright and database rights 2024. Ordnance Survey 0100031673.

Issue/Revision		
Rev.	Date	Description
P00	26.03.2024	FIRST ISSUE

Issue Purpose
DCO SUBMISSION

Project Number
60677969

SHEET TITLE
HEDGEROW REMOVAL PLAN

Reference Number
EN010142/APP/2.9

Legislation Reference
APFP 2009 Regulation 5(2)(o)

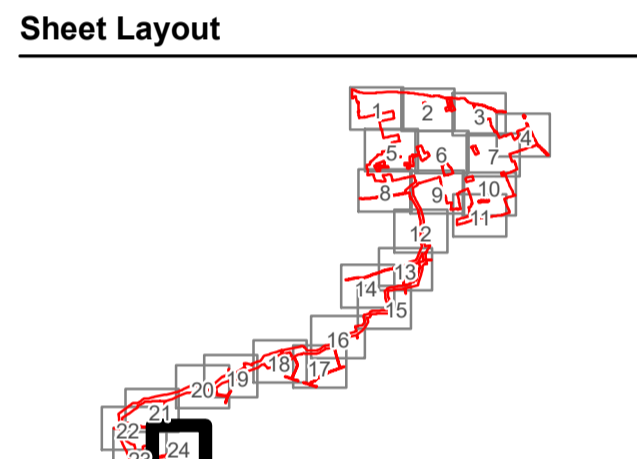
Sheet Number
Sheet 23 of 24

Scale: 1:2,500 @ A1 **Rev:** P00

This drawing has been prepared for the use of AECOM's client. It may not be used, modified, reproduced or relied upon by third parties, except as agreed by AECOM or as required by law. AECOM accepts no responsibility, and denies any liability whatsoever, to any party that uses or relies on this drawing without AECOM's express written consent. Do not seal this document. All measurements must be obtained from the stated dimensions.



- Legend**
- Order limits
 - Hedgerow
 - Hedgerow Removal
 - Ecological Important Hedgerow
 - Historic Important Hedgerow
 - Probable Historic Important Hedgerow
 - Both Ecological and Historic Important Hedgerow



Notes
This drawing should be read in conjunction with Schedule 12 of the **draft Development Consent Order [EN010142/APP/3.2]** which lists the hedgerow removals.

Hedgerows removed will be reinstated in accordance with the **Framework Landscape and Ecology Management Plan [EN010142/APP/7.18]**

Indicative location of that part of the hedgerow to be removed. Note that the precise location will be identified as part of detailed design approval and will be up to the maximum amount set out in Schedule 12 of the **draft DCO [EN010142/APP/3.1]**.

© Crown copyright and database rights 2024. Ordnance Survey 0100031673.

Issue/Revision

Rev.	Date	Description
P00	26.03.2024	FIRST ISSUE

Issue Purpose
DCO SUBMISSION

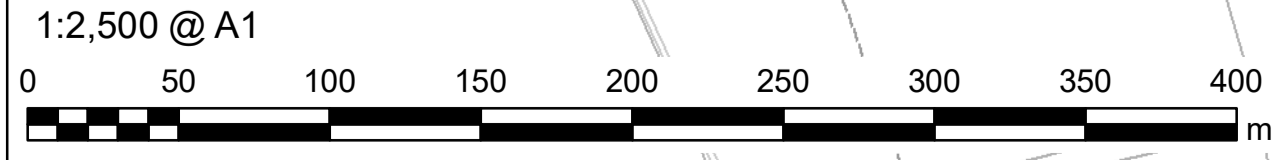
Project Number
60677969

SHEET TITLE
HEDGEROW REMOVAL PLAN

Reference Number
EN010142/APP/2.9

Legislation Reference
APFP 2009 Regulation 5(2)(o)

Sheet Number
Sheet 24 of 24



This drawing has been prepared for the use of AECOM's client. It may not be used, modified, reproduced or relied upon by third parties, except as agreed by AECOM or as required by law. AECOM accepts no responsibility, and denies any liability whatsoever, to any party that uses or relies on this drawing without AECOM's express written consent. Do not seal this document. All measurements must be obtained from the stated dimensions.